




GENERAL LAW 36, SECTION 13-A

I CERTIFY THAT THIS PLAN CONFORMS WITH THE RULES AND REGULATIONS OF THE REGESTERS OF DEEDS.

[Signature]



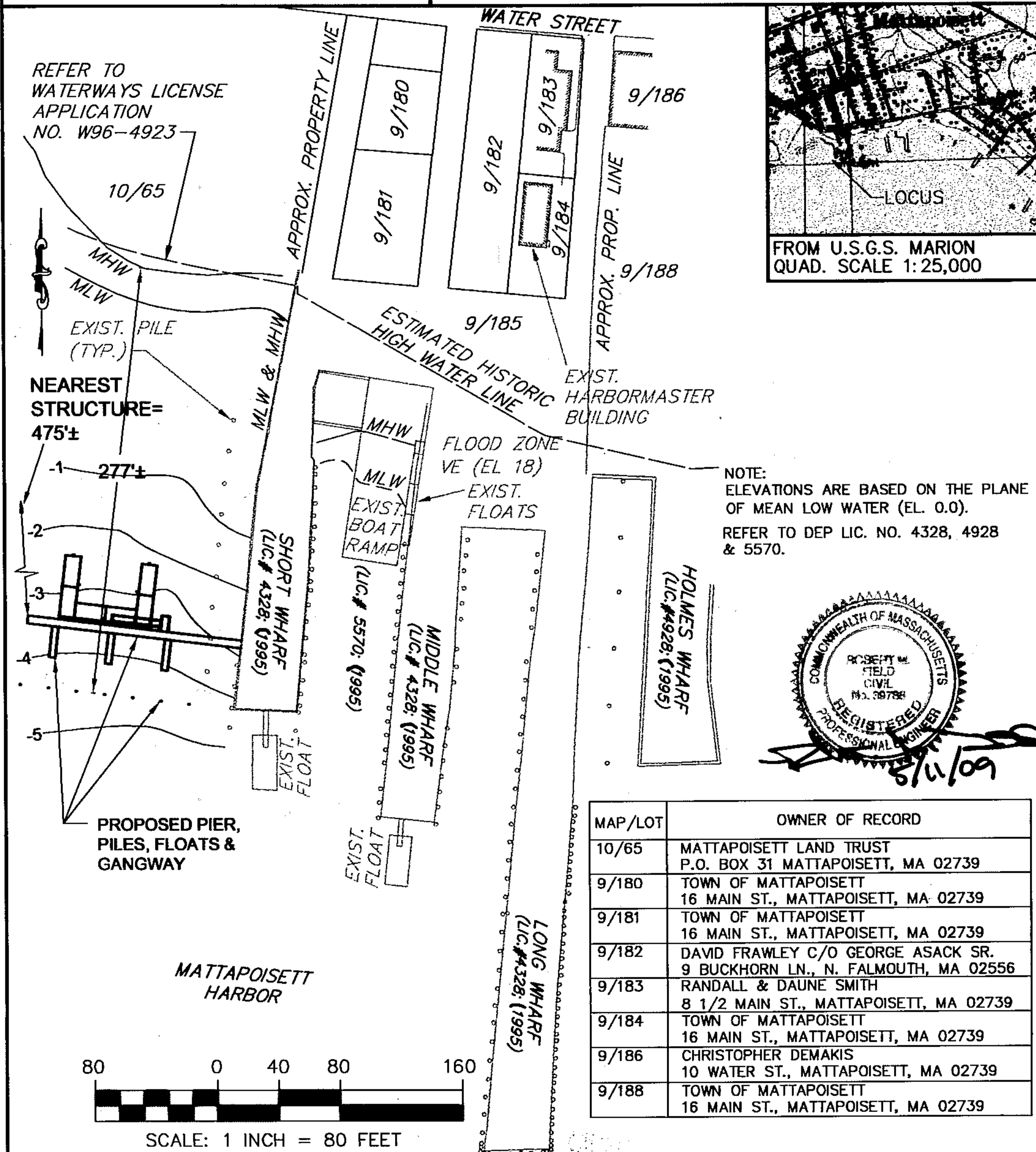
Plymouth County Registry of Deeds

PLAN BOOK 55 PAGE 187

09-241

PL-08
241

6-24



MAP/LOT	OWNER OF RECORD
10/65	MATTAPOISETT LAND TRUST P.O. BOX 31 MATTAPOISETT, MA 02739
9/180	TOWN OF MATTAPOISETT 16 MAIN ST., MATTAPOISETT, MA 02739
9/181	TOWN OF MATTAPOISETT 16 MAIN ST., MATTAPOISETT, MA 02739
9/182	DAVID FRAWLEY C/O GEORGE ASACK SR. 9 BUCKHORN LN., N. FALMOUTH, MA 02556
9/183	RANDALL & DAUNE SMITH 8 1/2 MAIN ST., MATTAPOISETT, MA 02739
9/184	TOWN OF MATTAPOISETT 16 MAIN ST., MATTAPOISETT, MA 02739
9/186	CHRISTOPHER DEMAKIS 10 WATER ST., MATTAPOISETT, MA 02739
9/188	TOWN OF MATTAPOISETT 16 MAIN ST., MATTAPOISETT, MA 02739

PLAN ACCOMPANYING PETITION OF
TOWN OF MATTAPOISETT
TO CONSTRUCT AND MAINTAIN
PIER, PILES, FLOATS & GANGWAY
MATTAPOISETT HARBOR, 4 WATER STREET
PLYMOUTH CO., MATTAPOISETT, MA
SHEET 1 OF 4 OCTOBER 24, 2008
REV. 5-7-09

LICENSE PLAN NO. 12441
Approved by Department of Environmental Protection
of Massachusetts JUN 17 2009
[Signature]
[Signature]

(10F4)


Not 5594 of 30

09-241

GENERAL LAW 36, SECTION 13-A

I CERTIFY THAT THIS PLAN CONFORMS WITH THE RULES
AND REGULATIONS OF THE REGESTERS OF DEEDS.

[Signature]


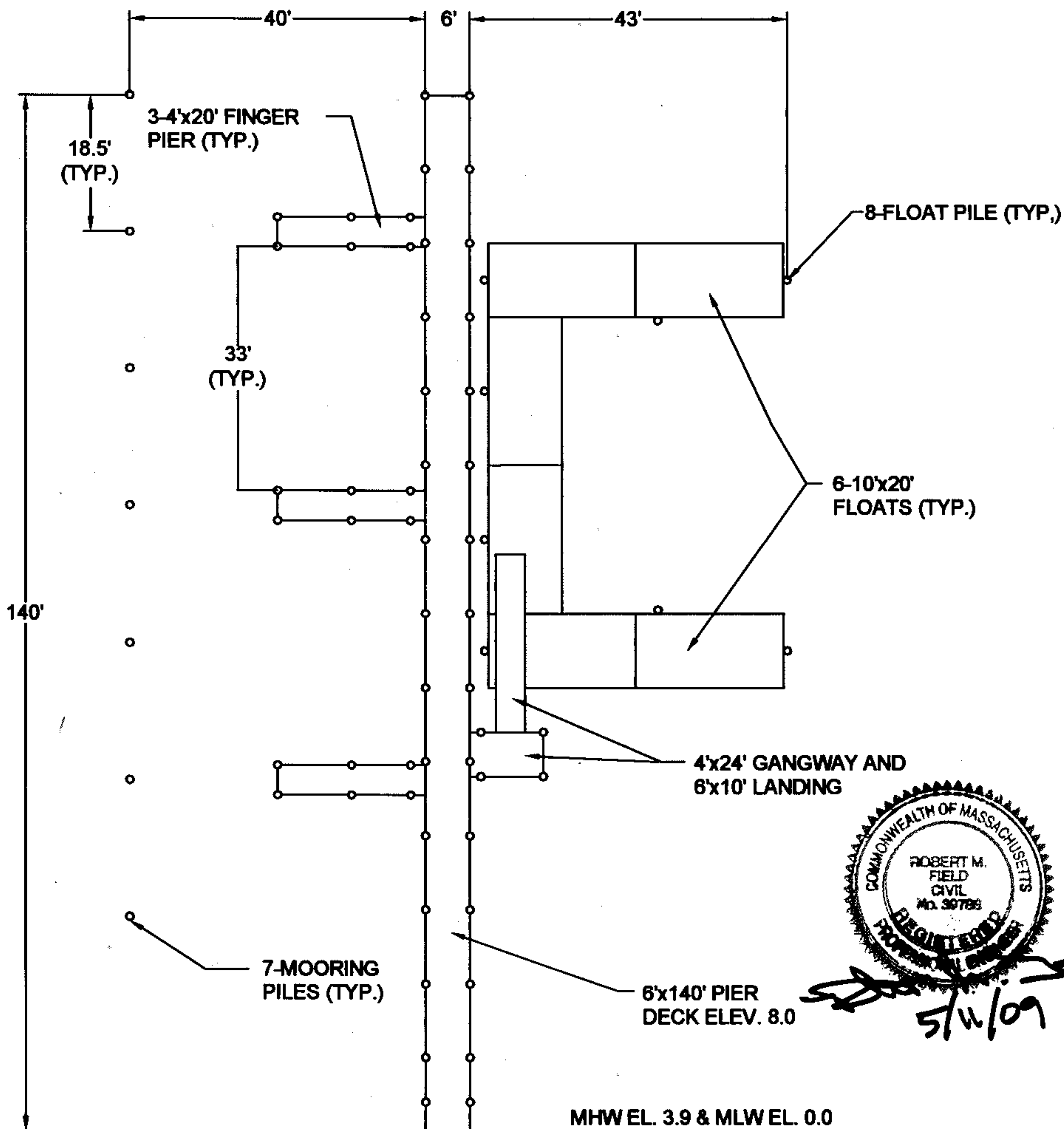
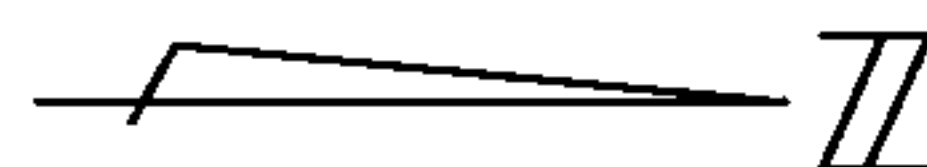


Plymouth County Registry of Deeds

PLAN BOOK 55 PAGE 188

142-60

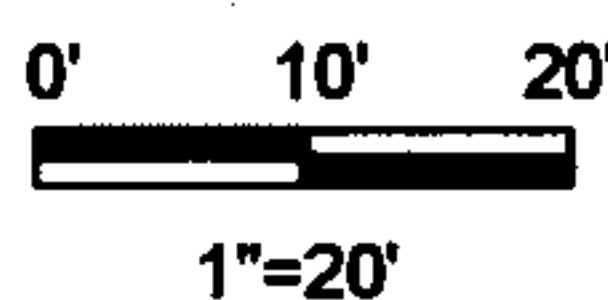
MATTAPOISETT HARBOR



[Signature]
5/11/09

EXISTING SOLID FILL WHARF

PLAN VIEW



LICENSE PLAN NO. **12441**
Approved by Department of Environmental Protection
Date: **JUN 17 2009**


(2044)

09-241

GENERAL LAW 36, SECTION 13-A

I CERTIFY THAT THIS PLAN CONFORMS WITH THE RULES
AND REGULATIONS OF THE REGESTERS OF DEEDS.

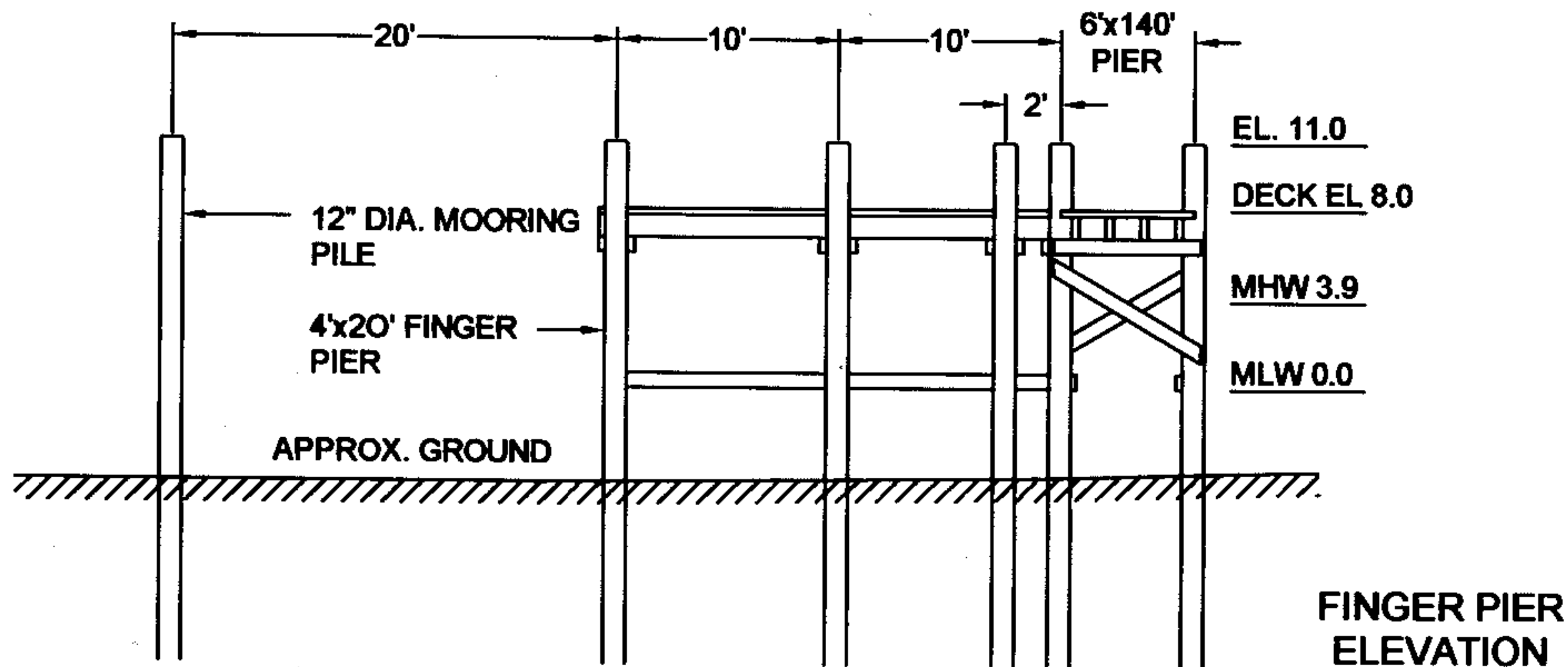
[Signature]



112-60
09-241

Plymouth County Registry of Deeds


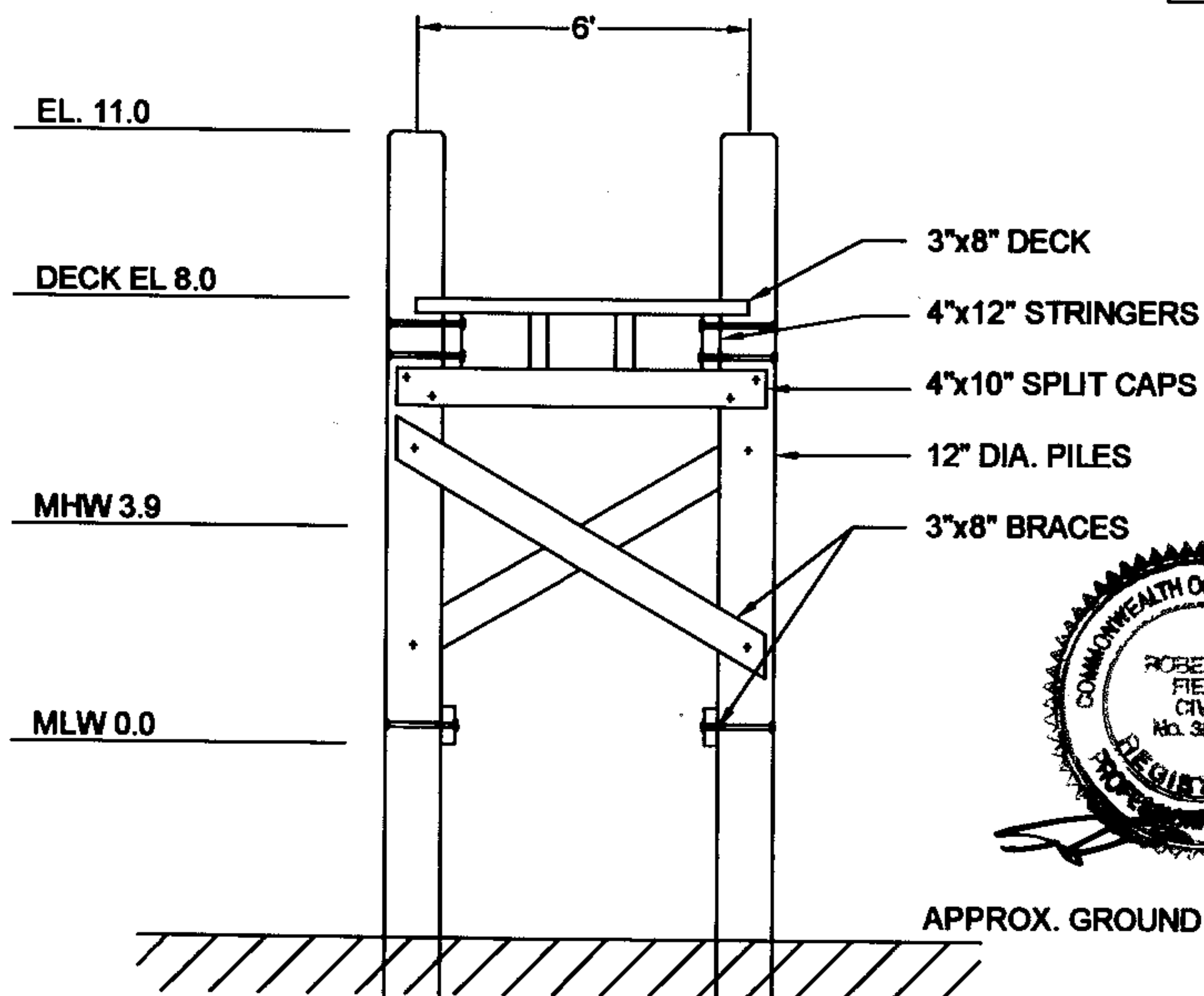
PLAN BOOK 55 PAGE 189



FINGER PIER
ELEVATION

0' 5' 10'

1"=10'



5/12/09

6'x140' PIER
SECTION

0' 2' 4'

1"=4'

LICENSE PLAN NO. 12441
Approved by Department of Environmental Protection
Date: JUN 17 2009


(30x4)

09-241

GENERAL LAW 36, SECTION 13-A

I CERTIFY THAT THIS PLAN CONFORMS WITH THE RULES
AND REGULATIONS OF THE REGESTERS OF DEEDS.

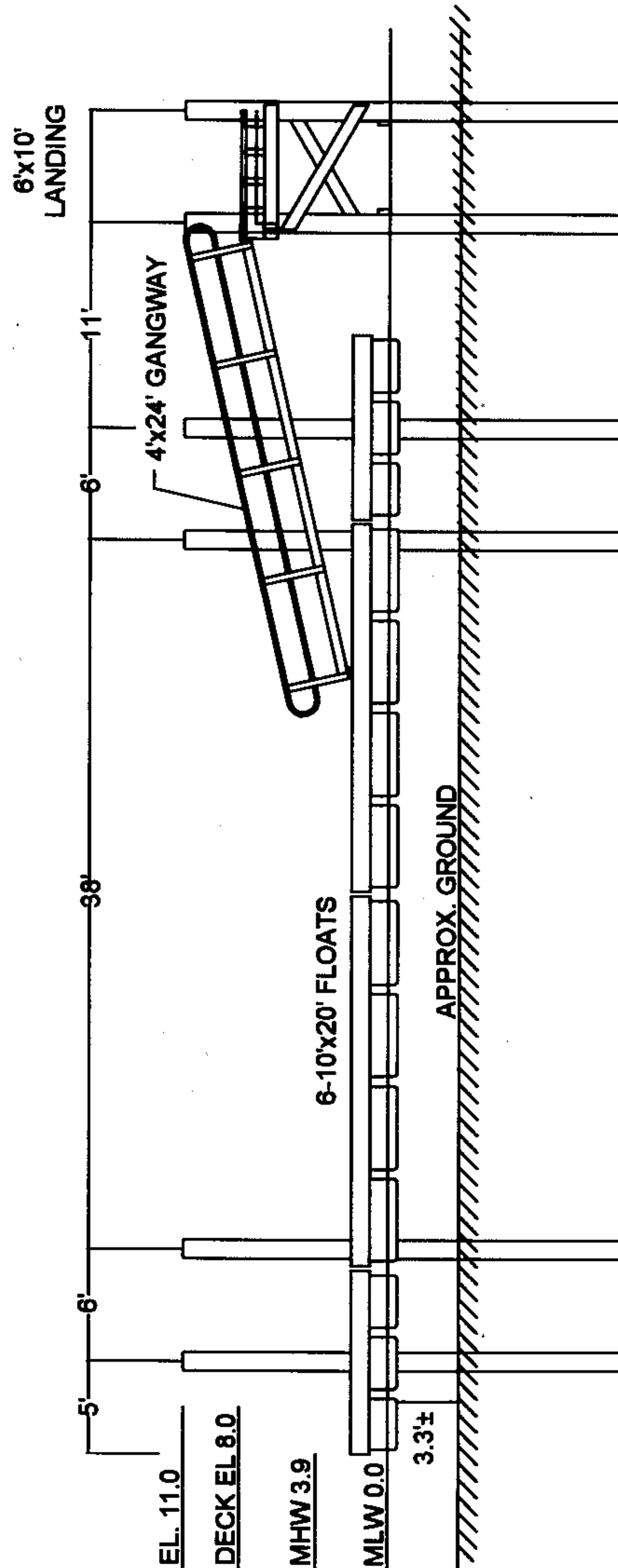
[Signature]



Plymouth County Registry of Deeds

PLAN BOOK 55 PAGE 190


09-241



FLOATING DOCK
ELEVATION



LICENSE PLAN NO. 12441
Approved by Department of Environmental Protection
Date: JUN 17 2009



(40x4) 09-241