

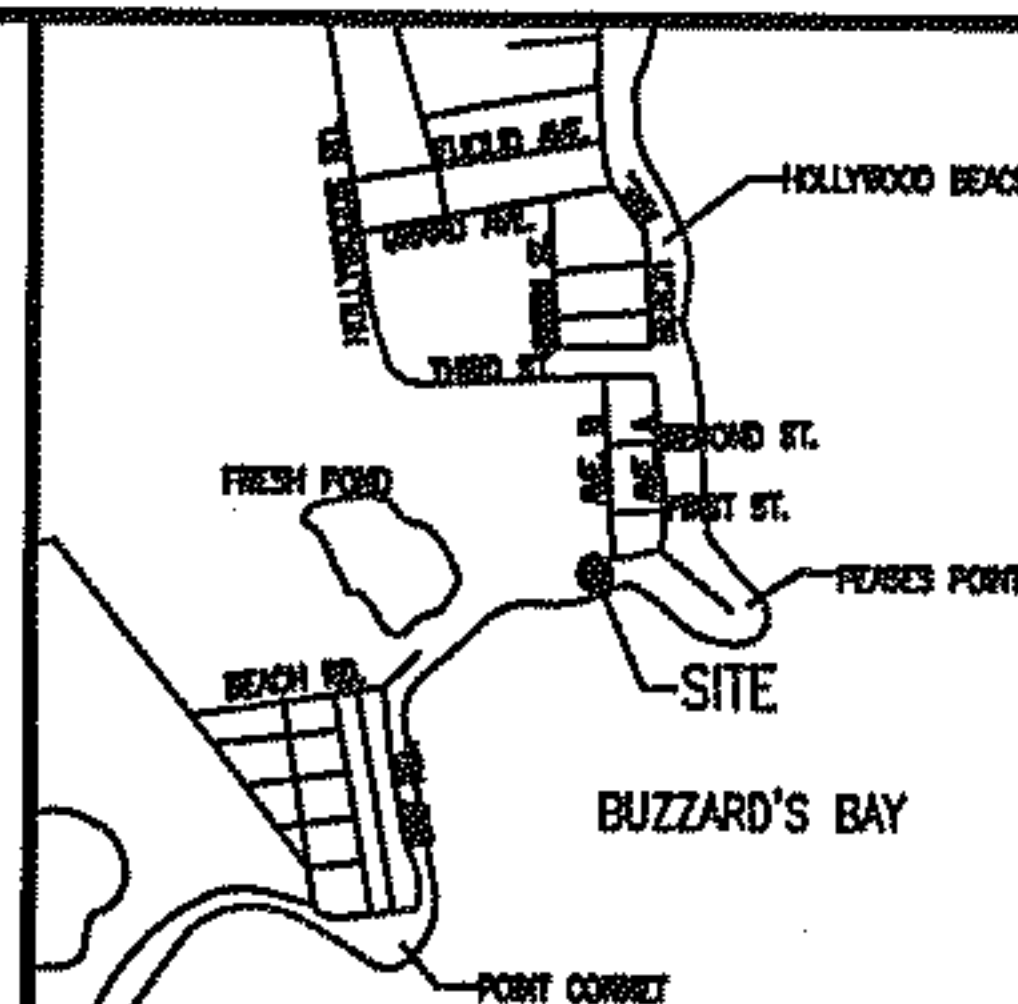

PLYMOUTH CO. REG. OF DEEDS
MAR 13 2006
3-13-06
RECORDED

06-231

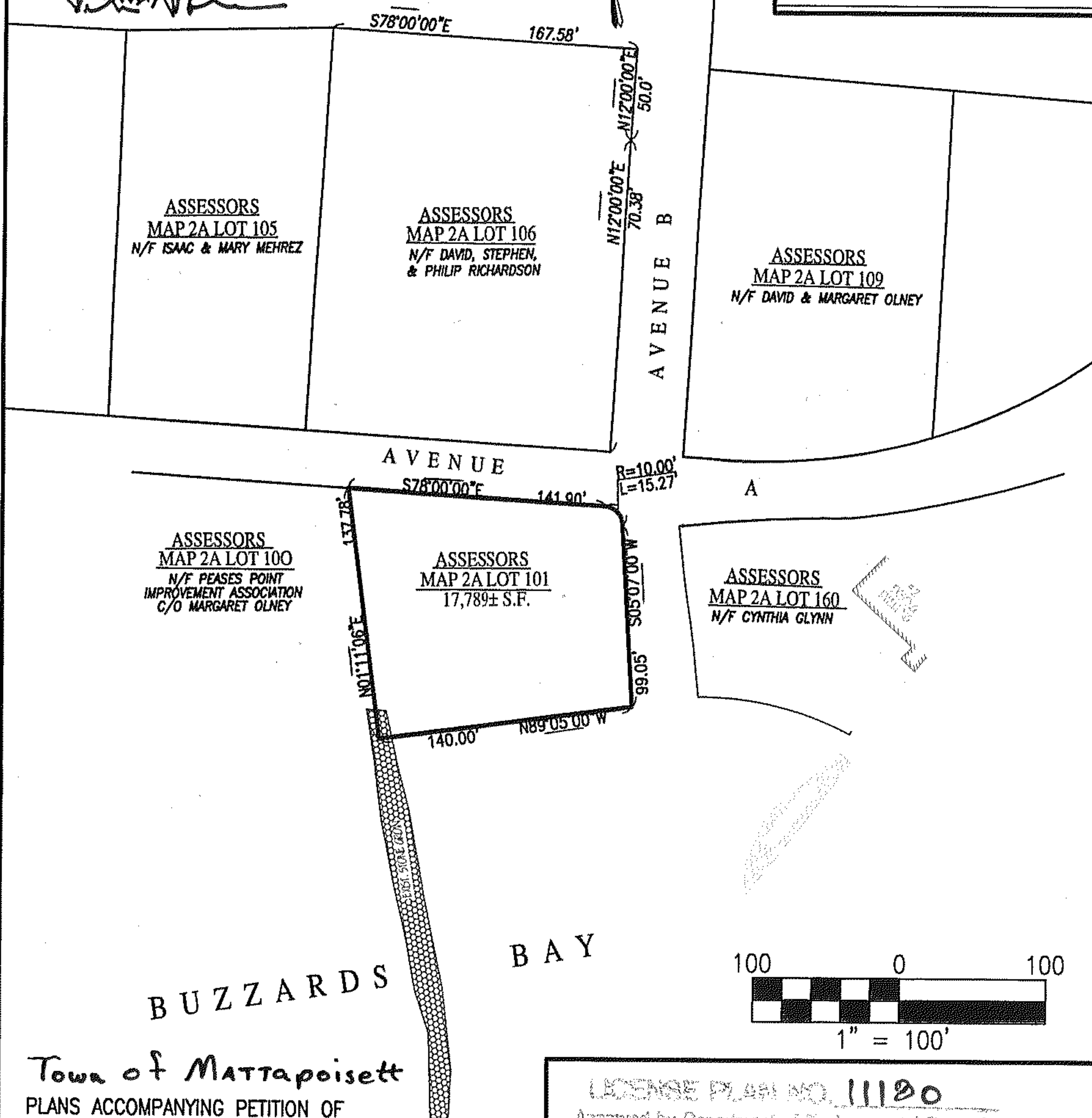
Plymouth County Registry of Deeds

PLAN BOOK **51** PAGE **320**

I HEREBY CERTIFY THAT THIS PLAN HAS BEEN PREPARED IN CONFORMANCE WITH THE RULES AND REGULATIONS OF THE REGISTERS OF DEEDS OF THE COMMONWEALTH OF MASS.



LOCUS: NOT TO SCALE



Town of Mattapoisett

PLANS ACCOMPANYING PETITION OF
PEASES POINT IMPROVEMENT ASSOC.,
INC. FOR A WATER DEPENDENT GROIN
LOCATED ON PEASES POINT.

DATED: DECEMBER 9, 2005

SHEET 1 OF 3

LICENSE PLAN NO. 11120

Approved by Department of Environmental Protection
of Massachusetts

FEB 23 2006

Lic# 26880

CK
225

(1 of 3)


06-231

3/13

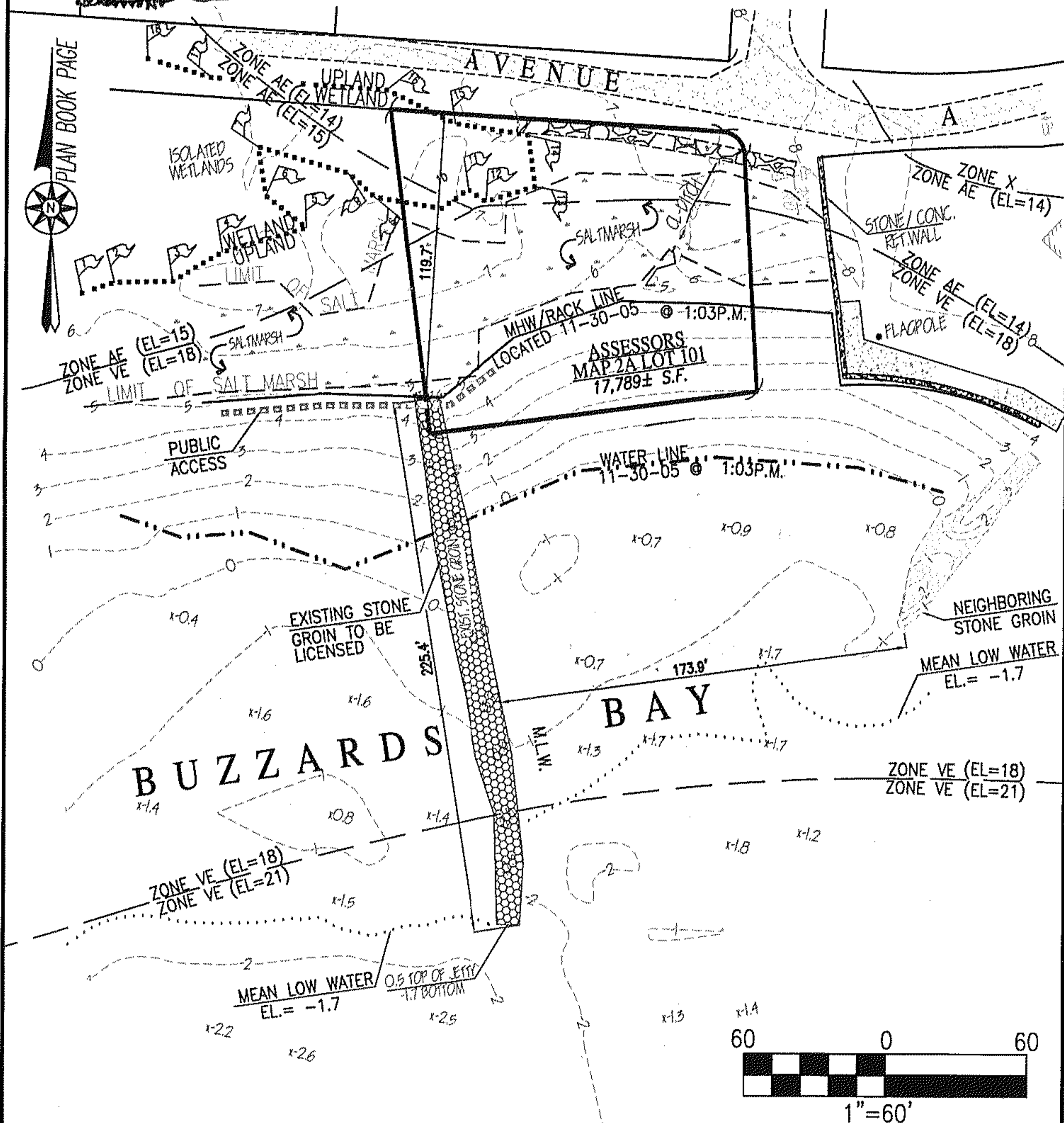
231

Plymouth County Registry of Deeds

PLAN BOOK **51** PAGE **321**




I HEREBY CERTIFY THAT THIS PLAN HAS BEEN PREPARED IN CONFORMANCE WITH THE RULES AND REGULATIONS OF THE REGISTERS OF DEEDS OF THE COMMONWEALTH OF MASS.



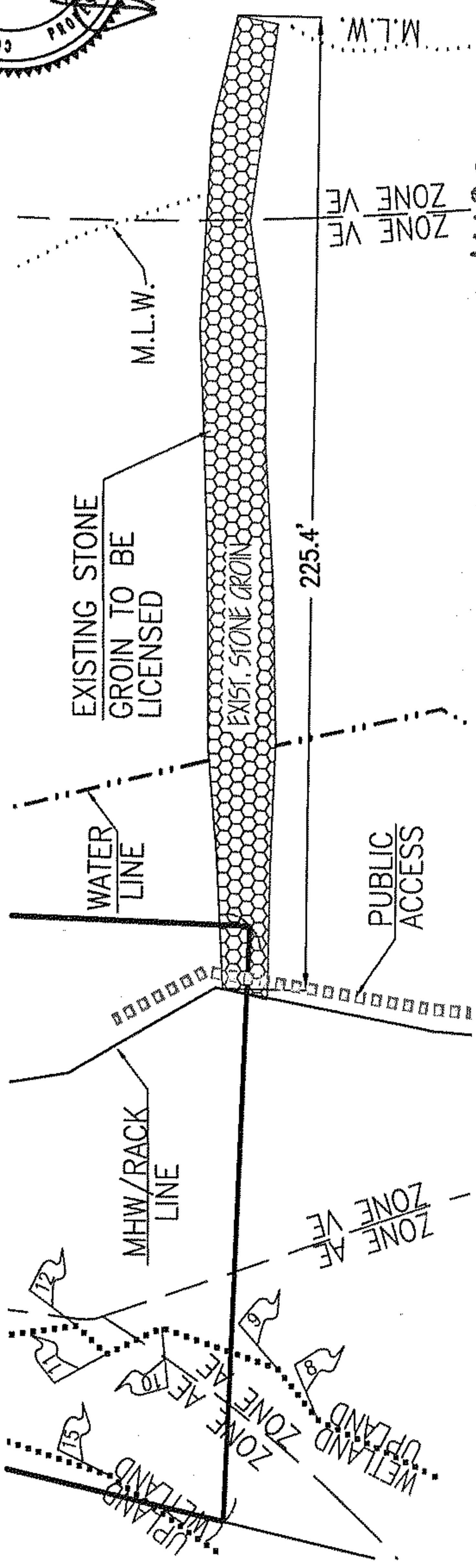
LICENSURE PLAN NO. 11180
Approved by Department of Environmental Protection
of Massachusetts
FEB 23 2006

DATED: DECEMBER 9, 2005
SHEET 2 OF 3

(2 of 3) 06-231



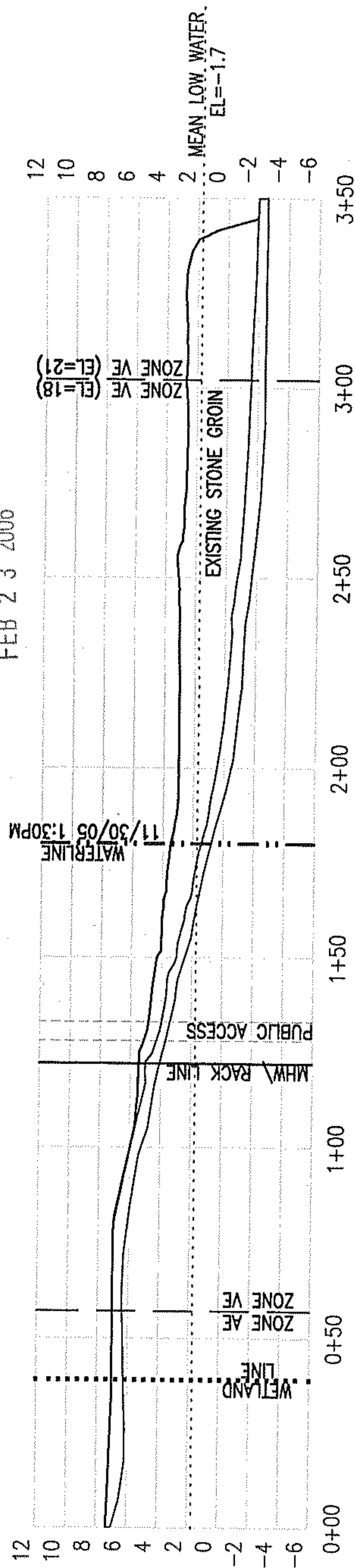
I HEREBY CERTIFY THAT THIS PLAN HAS BEEN PREPARED IN CONFORMANCE WITH THE RULES AND REGULATIONS OF THE REGISTERS OF DEEDS OF THE COMMONWEALTH OF MASS.



PLAN VIEW

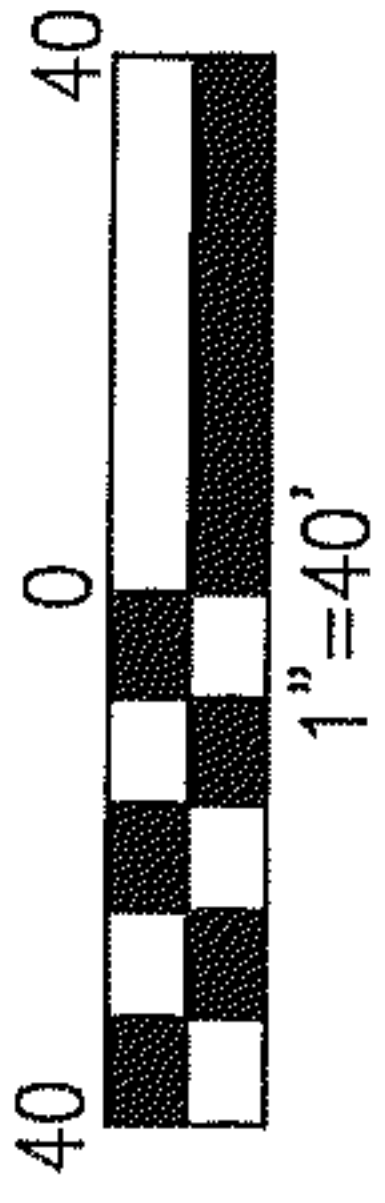
SCALE: 1"=40'

FEB 23 2006



PROFILE SECTION

HORIZONTAL 1"=40'
VERTICAL 1"=10'



DATED: DECEMBER 9, 2005