

NOYES AVE.
(PRIVATE - 50-FT)

INNES ROAD
(PRIVATE - 40-FT)

MAP 12A
LOT 40
N/F BRYAN
DEED BK. 18463, PG. 277

MAP 12A
LOT 39
14,000 S.F.±

MAP 12A
LOT 38
N/F MCQUADE
DEED BK. 12004, PG. 190

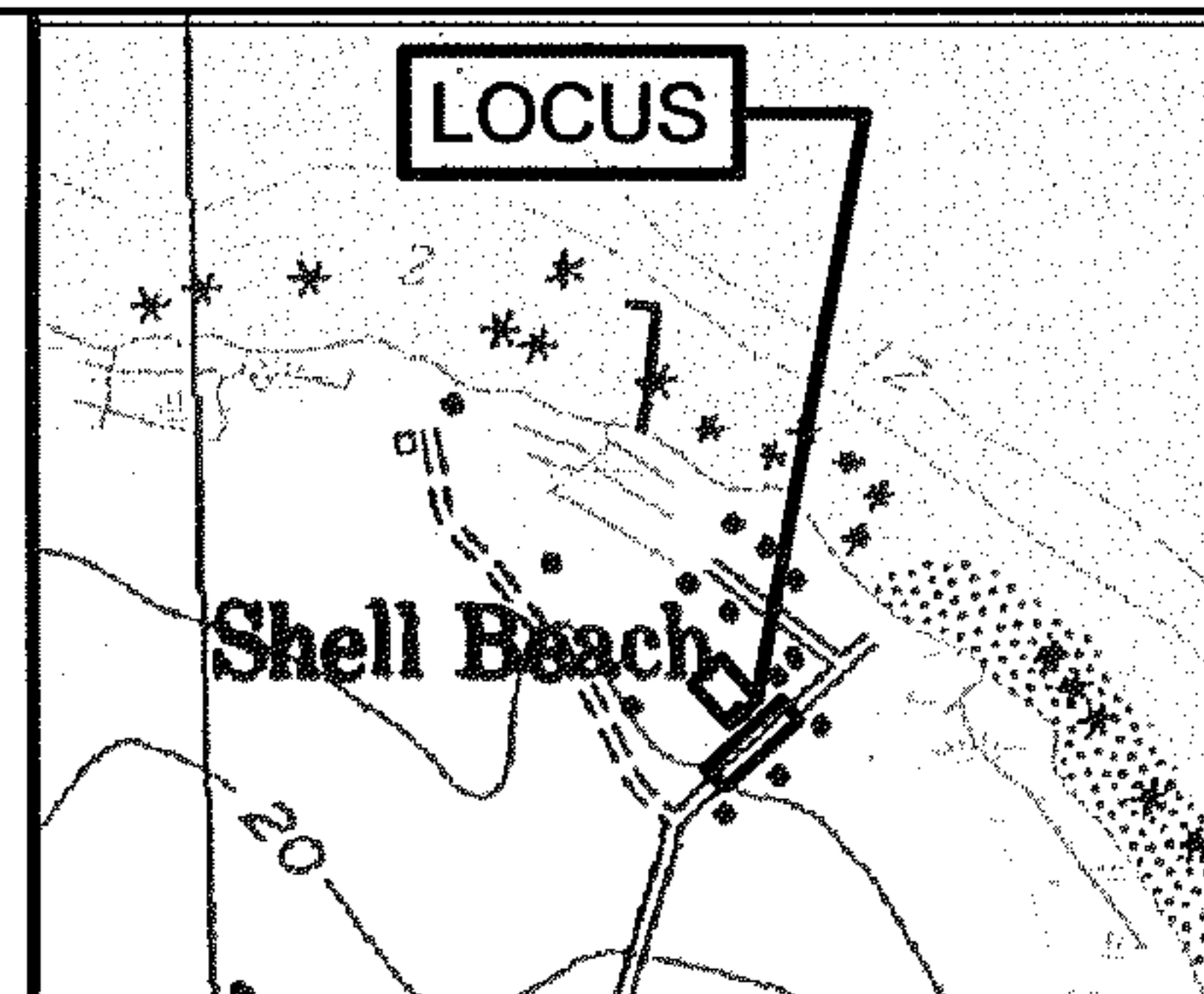
MAP 12A
LOT 44
N/F JOHN
DEED BK. 3994, PG. 396

CECELIA AVE.
(PRIVATE - 40-FT)

MAP 12A
LOT 43
17,860 S.F.±

MAP 12A
LOT 47
N/F KORB
DEED BK. 4676, PG. 224

MAP 12A
LOT 37
N/F DETUCCI
DEED BK. 10347, PG. 243



LOCUS PLAN

SCALE: 1" = 1000'


PLYMOUTH CO. REG. OF DEEDS
MAR 12 2004
3-12-04
RECORDED

04-178

FOR REGISTRY USE ONLY

I HEREBY CERTIFY THAT THIS PLAN HAS BEEN PREPARED IN CONFORMITY WITH THE RULES AND REGULATIONS OF THE REGISTERS OF DEEDS.

I HEREBY CERTIFY THAT THE PROPERTY LINES SHOWN ON THIS PLAN ARE THE LINES DIVIDING EXISTING OWNERSHIP'S AND THE LINES OF THE STREETS AND WAYS SHOWN ARE THOSE OF PUBLIC OR PRIVATE STREETS OR WAYS ALREADY ESTABLISHED AND THAT NO NEW LINES FOR DIVISION OF EXISTING OWNERSHIP OR FOR NEW WAYS ARE SHOWN.



1/20/04
DATE

JOHN R. FARREN P.L.S.

OWNER OF RECORD:
ANTHONY & MICHELE DELIMA
12 NOYES AVENUE
MATTAPoisETT, MA 02563

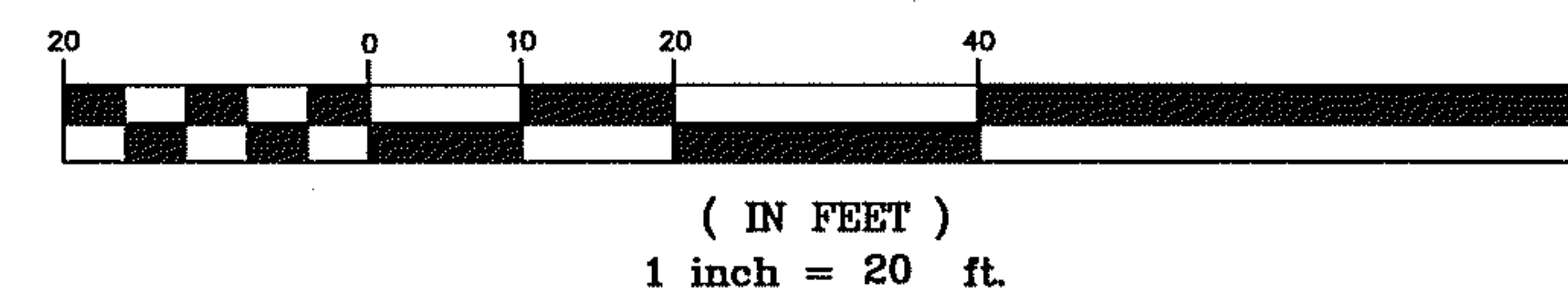
DEED REFERENCE:
DEED BOOK 15808, PAGE 160,165

PLAN REFERENCES:
PLAN BOOK 1, PAGE 194, 230
PLAN BOOK 26, PAGE 676
PLAN BOOK 35, PAGE 732
DEED BOOK 4024, PAGE 418
"PLAN OF LAND IN MATTAPoisETT, MASS" FOR
CHART REALTY, INC., BY ARTHUR C. THOMPSON, INC.,
DATED OCTOBER, 1973

PLAN OF LAND
OF
12 NOYES AVENUE
& CECELIA AVENUE
MATTAPoisETT, MA

PREPARED FOR:
ANTHONY & MICHELE DELIMA
PREPARED BY:
JC ENGINEERING, INC.
2854 CRANBERRY HIGHWAY
EAST WAREHAM, MA 02538

SCALE: 1"=20' JANUARY 20, 2004
GRAPHIC SCALE



(IN FEET)
1 inch = 20 ft.

Plymouth County Registry of Deeds

PLAN BOOK 47 PAGE 963

al one' ch 75

04-178