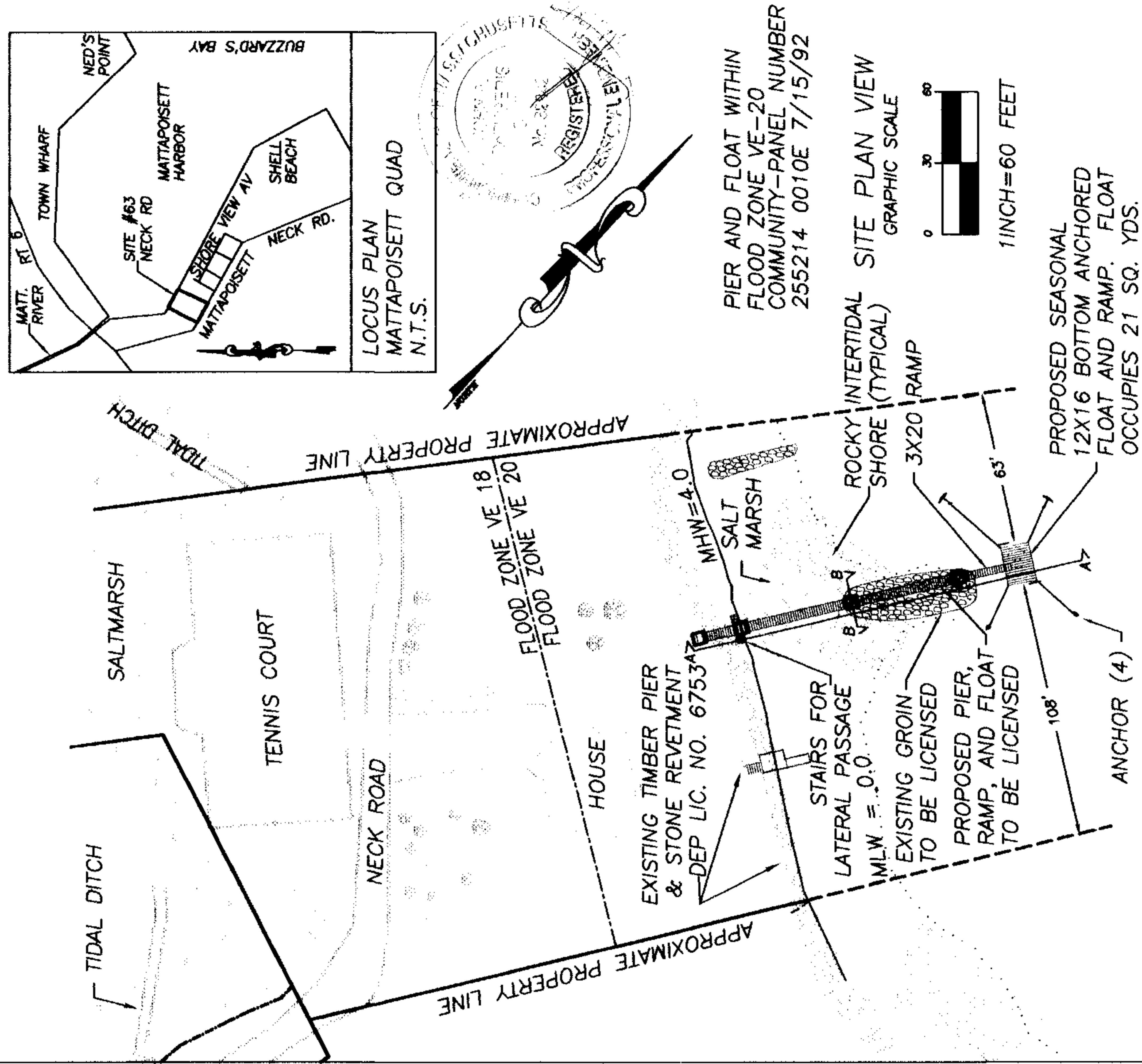


03-337

GENERAL LAW 36 SECTION 13-A

I CERTIFY THAT THIS PLAN CONFORMS WITH THE RULES AND REGULATIONS OF THE REGISTERS OF DEEDS.



Plymouth County Registry of Deeds

PLAN BOOK

46

PAGE

956

PLAN ACCOMPANYING PETITION OF:

BOB KEENAN
63 NECK ROAD
MATTAPOISETT, MA 02739

TO LICENSE AND MAINTAIN EXISTING GROIN
AND TO LICENSE AND MAINTAIN PROPOSED
PIER, RAMP, AND FLOAT.

IN MATTAPOISETT HARBOR, MATTAPOISETT, MA
PLYMOUTH COUNTY, MA

PAGE 1 OF 5 DATE 10/18/02

96/0

Approved by Department of Environmental Protection
of Massachusetts


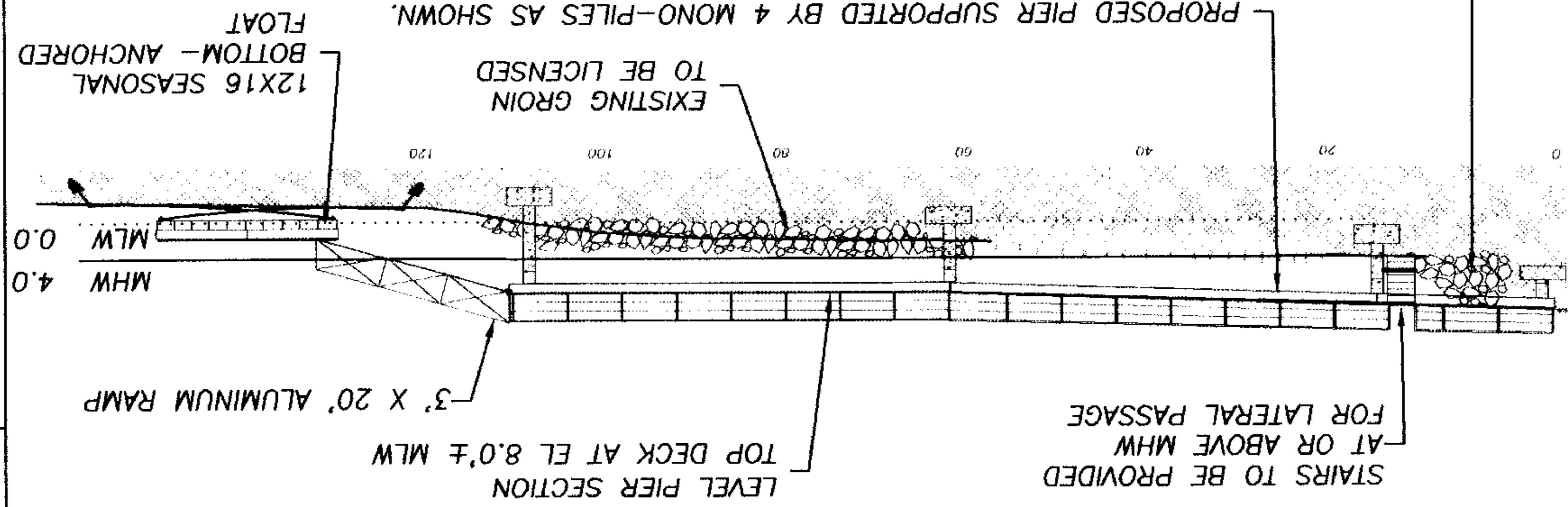
Edward J. Keenan
Edward J. Keenan

MAY 12 2003

(105) 03-337

GENERAL LAW 36 SECTION 13-A

I CERTIFY THAT THIS PLAN CONFORMS
WITH THE RULES AND REGULATIONS
OF THE REGISTERS OF DEEDS.



SECTION "A-A"
PIER PROFILE VIEW

GRAPHIC SCALE



1 INCH = 20 FEET

EXISTING STONE REVEMENT
D.E.P. LIC. NO. 6753

PLAN ACCOMPANYING PETITION OF:

BOB KEENAN
63 NECK ROAD
MATTAPOISETT, MA 02739

TO LICENSE AND MAINTAIN EXISTING GROIN
AND TO LICENSE AND MAINTAIN PROPOSED
PIER, RAMP, AND FLOAT.

IN MATTAPOISETT HARBOR, MATTAPOISETT, MA
PLYMOUTH COUNTY, MA

PAGE 2 OF 5 DATE 10/18/02

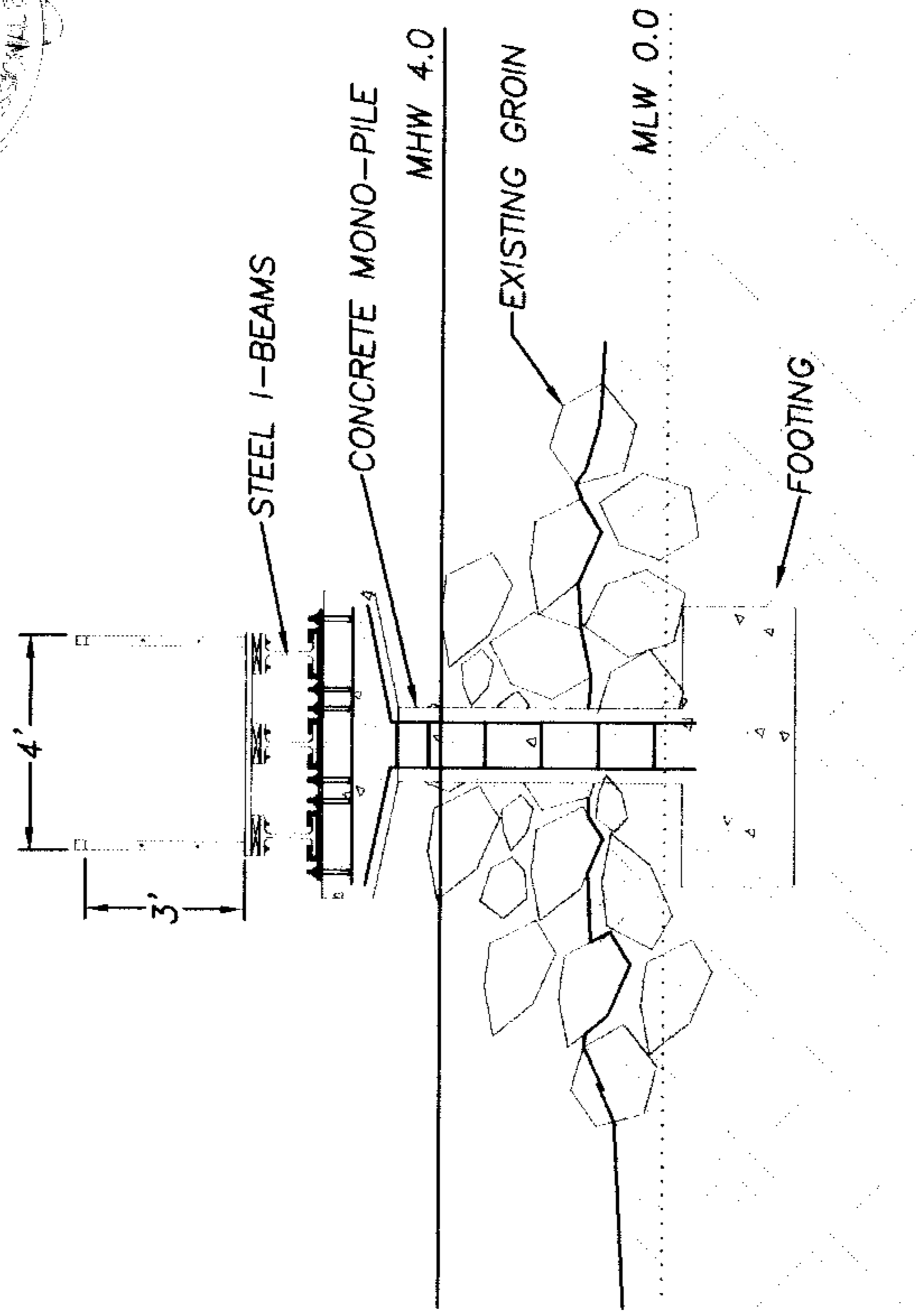

LICENSE PLAN NO. 9610
Approved by Department of Environmental Protection
Date MAY 1, 2003

46 PAGE 957

(285) 03-337

GENERAL LAW 36 SECTION 13-A

I CERTIFY THAT THIS PLAN CONFORMS WITH THE RULES AND REGULATIONS OF THE REGISTERS OF DEEDS.



MONO-PILES DISPLACE 0.0 CU. YDS.
(MONO-PILES ARE WITHIN GROIN OR ABOVE MHW)

SECTION "B-B"
PIER SECTION VIEW
GRAPHIC SCALE



PLAN ACCOMPANYING PETITION OF:
BOB KEENAN
63 NECK ROAD
MATTAPOISETT, MA 02739

TO LICENSE AND MAINTAIN EXISTING GROIN
AND TO LICENSE AND MAINTAIN PROPOSED
PIER, RAMP, AND FLOAT.
IN MATTAPOISETT HARBOR, MATTAPOISETT, MA
PLYMOUTH COUNTY, MA

PAGE 3 OF 5 DATE 10/18/02

LICENSE PLAN NO. 9410
Approved by Department of Environmental Protection
Date: MA: 12 2003


46 PAGE 958

(395) 03-337

GENERAL LAW 36 SECTION 13-A

I CERTIFY THAT THIS PLAN CONFORMS WITH THE RULES AND REGULATIONS OF THE REGISTERS OF DEEDS.

ROCKY INTERTIDAL SHORE



MLW EL = 0.0

EXISTING STONE GROIN
1-2 CU. YD. STONES
LOOSLY PILED

MHW EL = 4.0

MLW EL = 0.0

C-C

GROIN OCCUPIES 97 SQ. YDS. BELOW MHW
GROIN DISPLACES 37 CU. YDS. BELOW MHW

EXISTING GROIN
AND SECTION



1 INCH = 10 FEET

PLAN ACCOMPANYING PETITION OF:

BOB KEENAN
63 NECK ROAD
MATTAPOISETT, MA 02739

TO LICENSE AND MAINTAIN EXISTING GROIN
AND TO LICENSE AND MAINTAIN PROPOSED
PIER, RAMP, AND FLOAT.


IN MATTAPOISETT HARBOR, MATTAPOISETT, MA
PLYMOUTH COUNTY, MA

PAGE 4 OF 5 DATE 10/18/02

LICENSE PLAN NO. 9610
Approved by Department of Environmental Protection
Date 11/2/2003

46 959

(485) 03-337

GENERAL LAW 36 SECTION 13-A		I CERTIFY THAT THIS PLAN CONFORMS WITH THE RULES AND REGULATIONS OF THE REGISTERS OF DEEDS.	
PLAN ACCOMPANYING PETITION OF: BOB KEENAN 63 NECK ROAD MATTAPOISETT, MA 02739 TO LICENSE AND MAINTAIN EXISTING GROIN AND TO LICENSE AND MAINTAIN PROPOSED PIER, RAMP, AND FLOAT. IN MATTAPOISETT HARBOR, MATTAPOISETT, MA PLYMOUTH COUNTY, MA		PAGE 5 OF 5 DATE 10/18/02	
NOTES: 1. RESULTS OF SURVEY BY CLE ENGINEERING INC. 11/28/01 2. ELEVATIONS ARE IN FEET AND TENTHS, AND REFER TO DEPTHS FROM MLW O.O. 3. BENCHMARK IS NO. 8 AT TOWN'S WHARF (1935) ELEV.= 6.16 MLW 4. PROPERTY LINES ARE APPROXIMATE AND TAKEN FROM ASSESSORS MAP 12 TOWN OF MATTAPOISETT MA 5. THE INFORMATION DEPICTED ON THIS MAP REPRESENTS THE RESULTS OF SURVEYS MADE ON THE DATES SHOWN, AND CAN ONLY BE CONSIDERED AS INDICATING THE CONDITIONS AT THAT TIME.			
46		960	
REGISTERED LANDRY REGISTRY OF DEEDS		LICENSE PLAN NO. 9610 Approved by Department of Environmental Protection Date: M.A. 12 2003	

(585) 03-337