



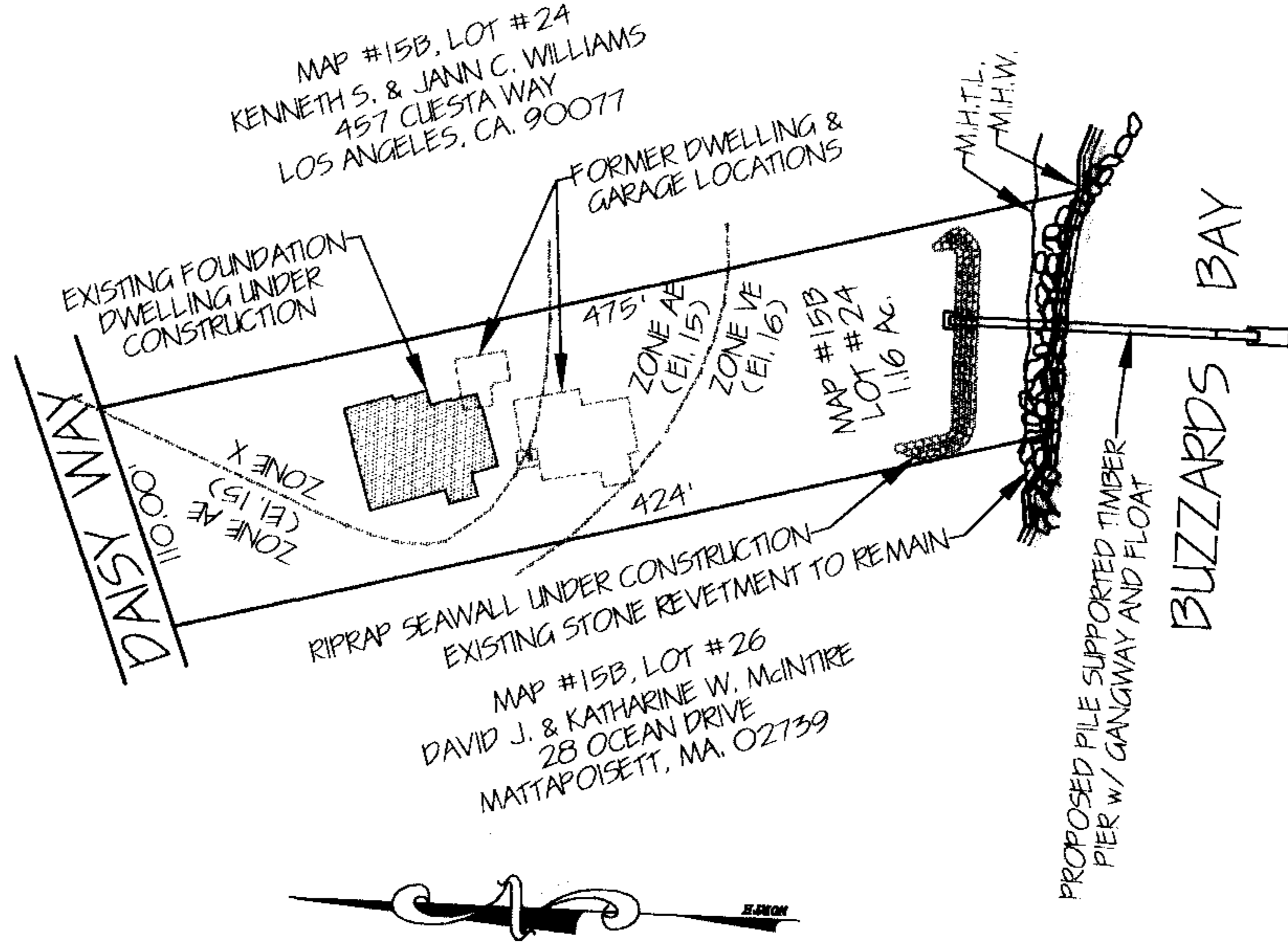
03-238

"I CERTIFY THAT THIS PLAN
CONFORMS WITH THE RULES
AND REGULATIONS OF THE
REGISTERS OF DEEDS".

Daniel M. Langdon
PREPARER

GENERAL NOTES:

- 1.) ELEVATIONS REFER TO MEAN LOW WATER (E.L. = 0.0) DATUM.
- 2.) SOUNDINGS ARE IN FEET, ARE SHOWN AS CONTOURS AND REFER TO DEPTHS BELOW THE PLANE OF MEAN LOW WATER.
- 3.) FLOOD ZONES ARE AS DELINEATED ON F.I.R.M. COMMUNITY-PANEL NUMBER 255214 0010 G, MAP REVISED: 9-30-95.
- 4.) HISTORIC MEAN HIGH TIDE LINE IS UNKNOWN.



PLANS ACCOMPANYING PETITION OF
DANIEL J. & LORI ANDRADE
TO CONSTRUCT AND MAINTAIN A
PILE SUPPORTED TIMBER PIER WITH A
GANGWAY, FLOAT AND FLOAT PILES IN
BUZZARDS BAY

TOWN OF MATTAPOISETT
COUNTY OF PLYMOUTH, MA.
DECEMBER 20, 2002 SCALE AS NOTED
N. DOUGLAS SCHNEIDER & ASSOCIATES, INC.
PROFESSIONAL CIVIL ENGINEERS
1 COUNTRY ROAD, P.O. BOX 480
MATTAPOISETT, MA. 02739
1-508-758-7866

NO.	REVISION DATE	DESCRIPTION
SHEET 1 OF 4 SHEETS		
LICENSE PLAN NO. <u>9606</u>		
Approved by Department of Environmental Protection of Massachusetts <i>N. Douglas Schneider</i> MAR 26 2003		

Drawn By: D.M.D. Checked By: N.D.S. Job No. 1271


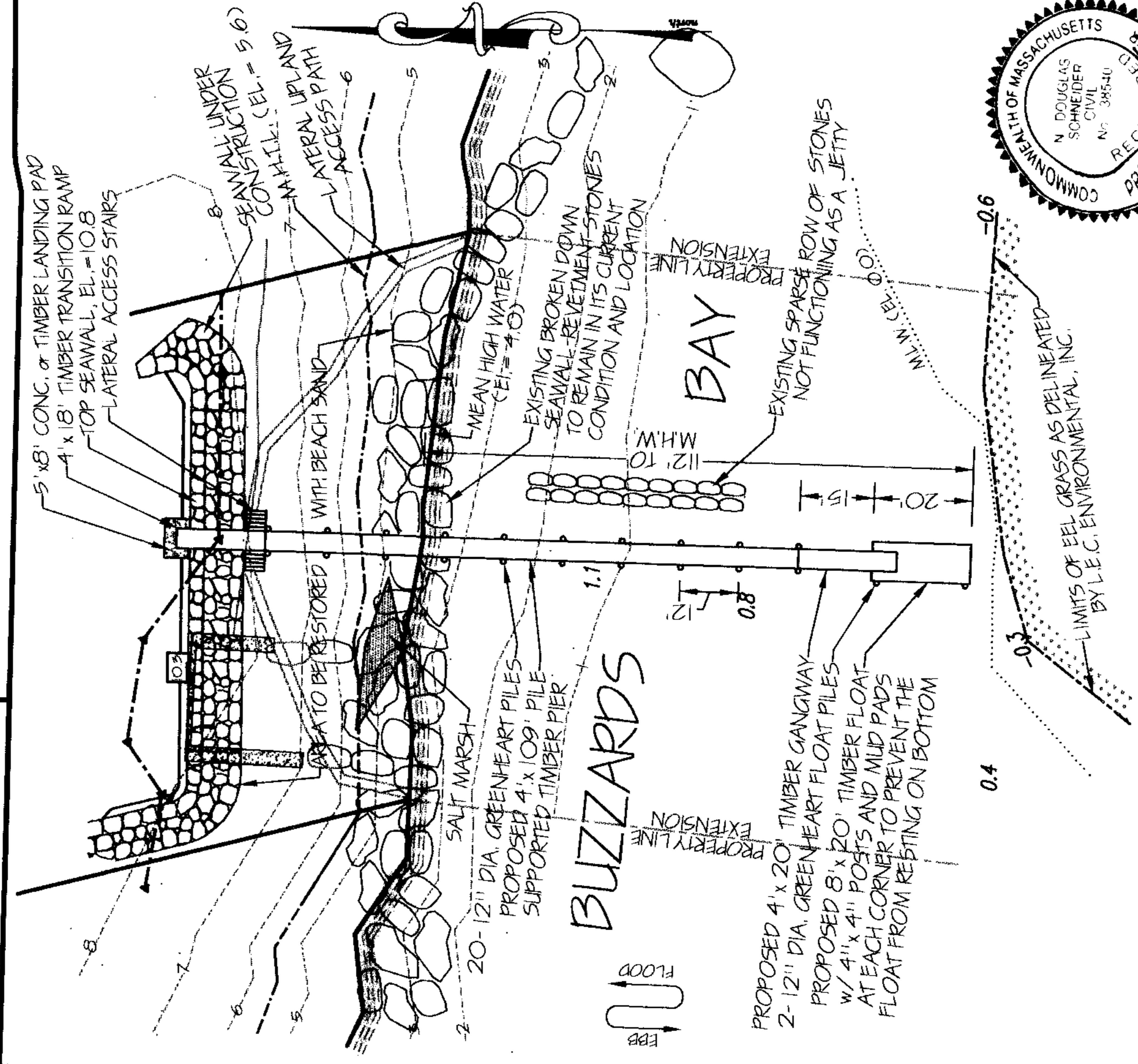
Plymouth County Registry of Deeds

46 PAGE 743

(184) 03-238

"I CERTIFY THAT THIS PLAN
CONFORMS WITH THE RULES
AND REGULATIONS OF THE
REGISTERS OF DEEDS".

David M. Daignon
PREPARER



SCALE IN FEET
PLAN VIEW

NO.	REVISION DATE	DESCRIPTION
SHEET 2 OF 4 SHEETS		

DANIEL J. & LORI ANDRADE
MATTAPoisETT, MA.
BUZZARDS BAY

DECEMBER 20, 2002 SCALE AS NOTED

LICENSE PLAN NO. 96006
Approved by Department of Environmental Protection
Date MAR 26 2003


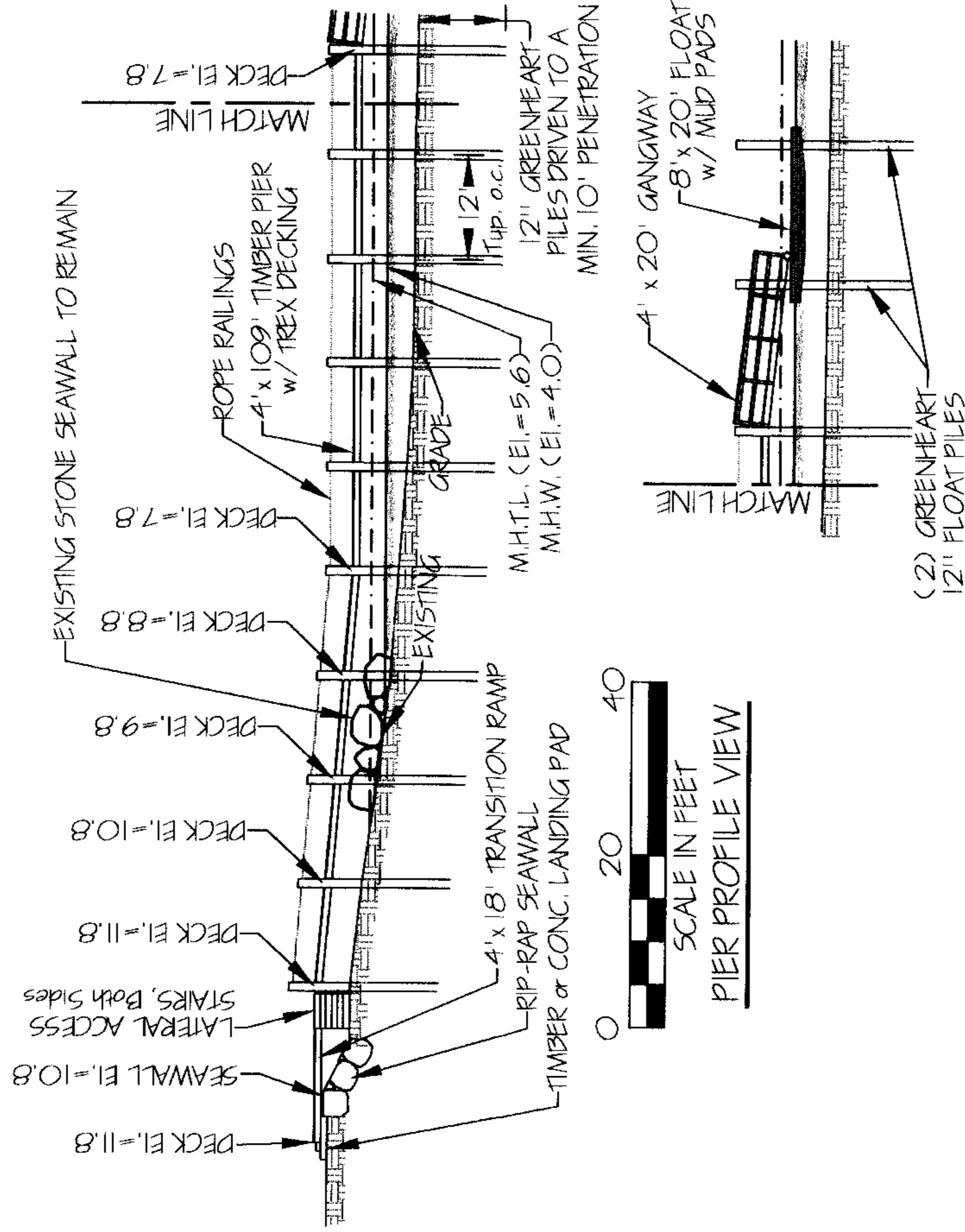
Drawn By: D.M.D. Checked By: N.D.S. Job No. 1271

Plymouth County Registry of Deeds

(284) 03-238

"I CERTIFY THAT THIS PLAN
CONFORMS WITH THE RULES
AND REGULATIONS OF THE
REGISTERS OF DEEDS".

David M. Dargatzis
PREPARER



Plymouth County Registry of Deeds

PLAN BOOK **46** PAGE **745**

NO.	REVISION DATE	DESCRIPTION
1		
SHEET 3 OF 4 SHEETS		
LICENSE PLAN NO. 9606 Approved by Department of Environmental Protection Date MAR 26 2003		



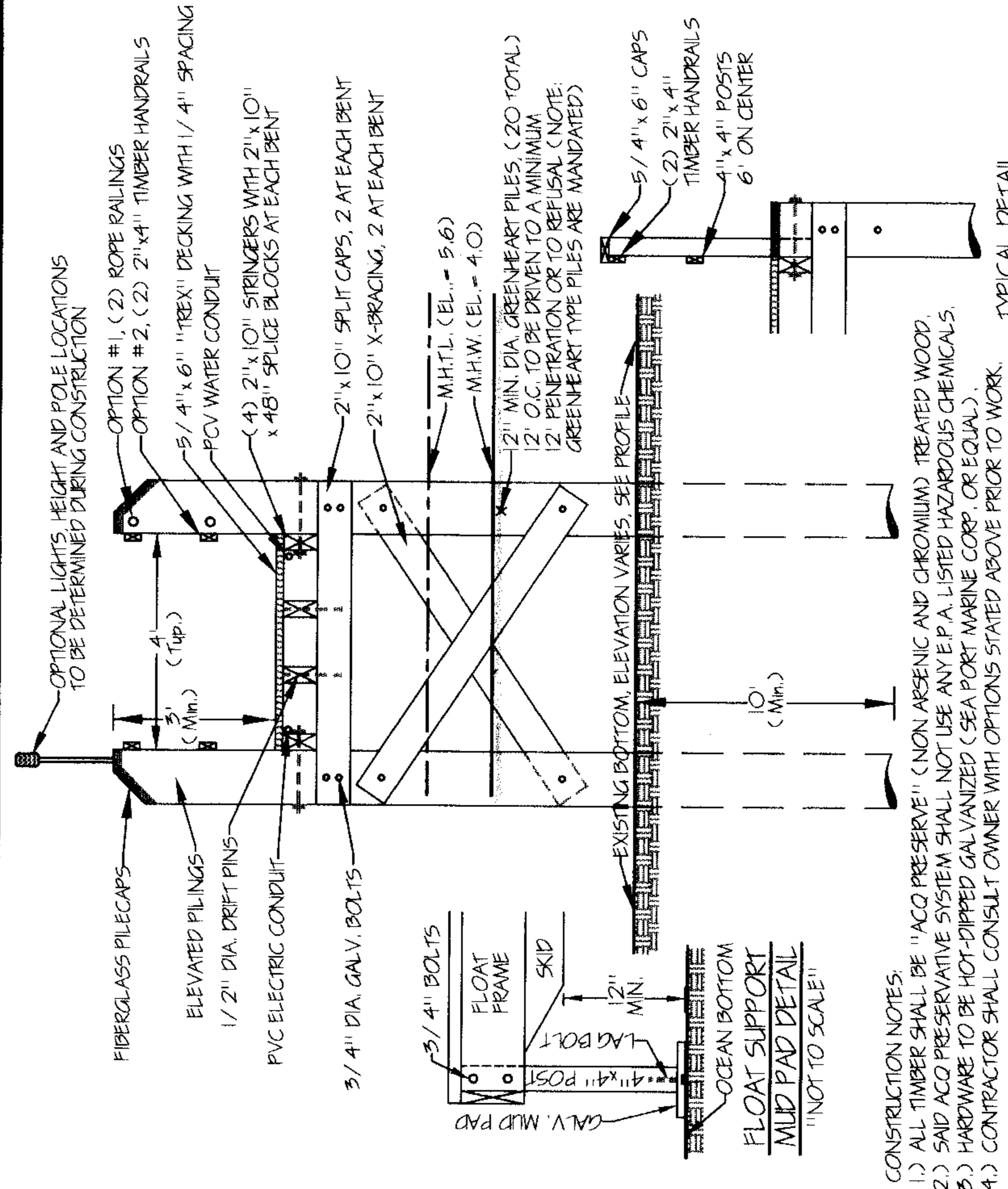
DANIEL J. & LORI ANDRADE
MATTAPAN, MA.
BUZZARDS BAY

DECEMBER 20, 2002 SCALE AS NOTED

Drawn By: D.M.D. Checked By: N.D.S. Job No. 1271

(384) 03-238

"I CERTIFY THAT THIS PLAN
CONFORMS WITH THE RULES
AND REGULATIONS OF THE
REGISTERS OF DEEDS".
David M. Waugman
PREPARER



DANIEL J. & LORI ANDRADE
MATTAPoisETT, MA.
BUZZARDS BAY
DECEMBER 20, 2002 SCALE AS NOTED

NO.	REVISION DATE	DESCRIPTION
SHEET 4 OF 4 SHEETS		

LICENSE PLAN NO. 9606
Approved by Department of Environmental Protection
Date MAR 26 2003

Drawn By: D.M.D. Checked By: N.D.S. Job No. 1271

(484) 03-238