

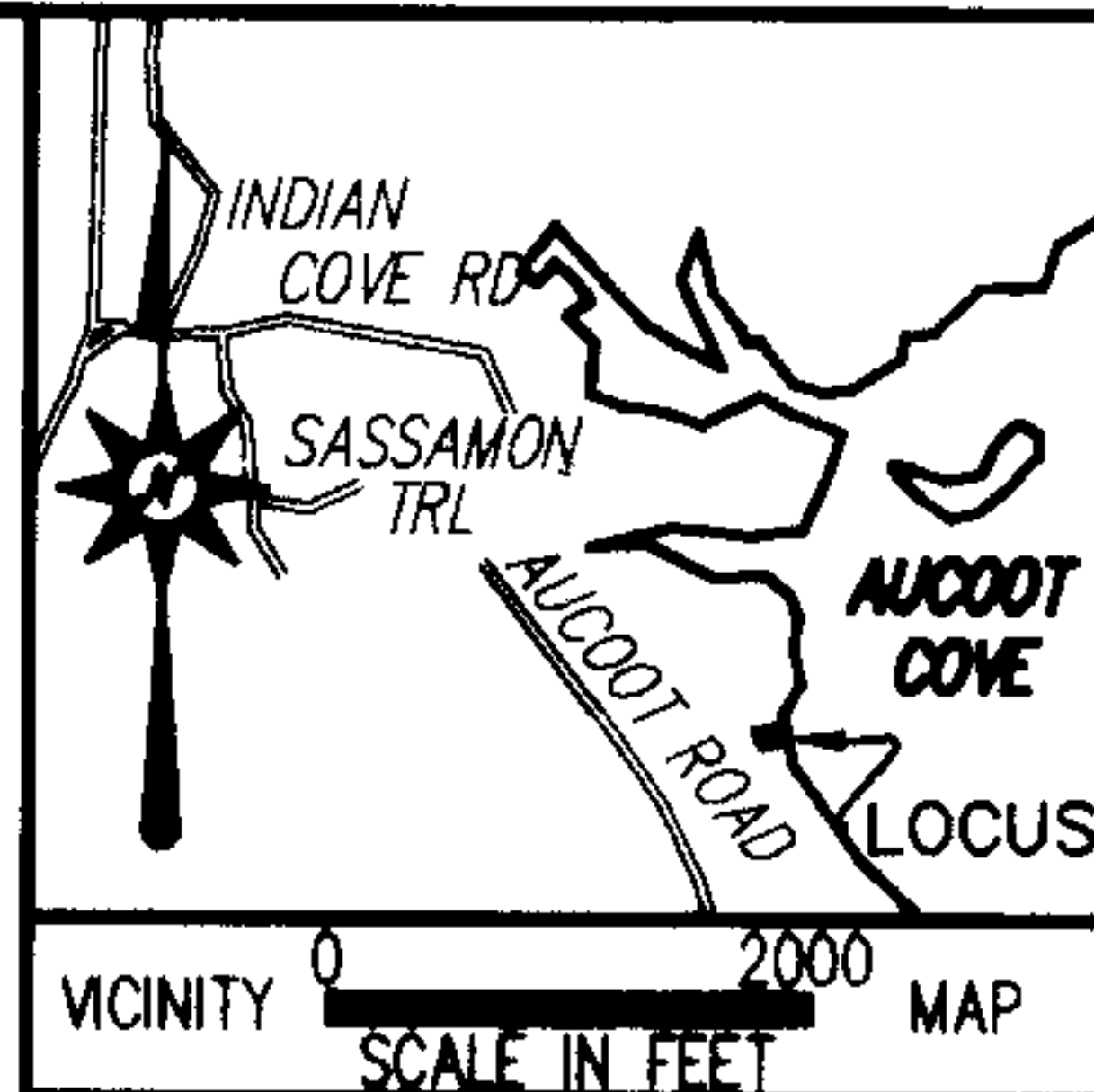
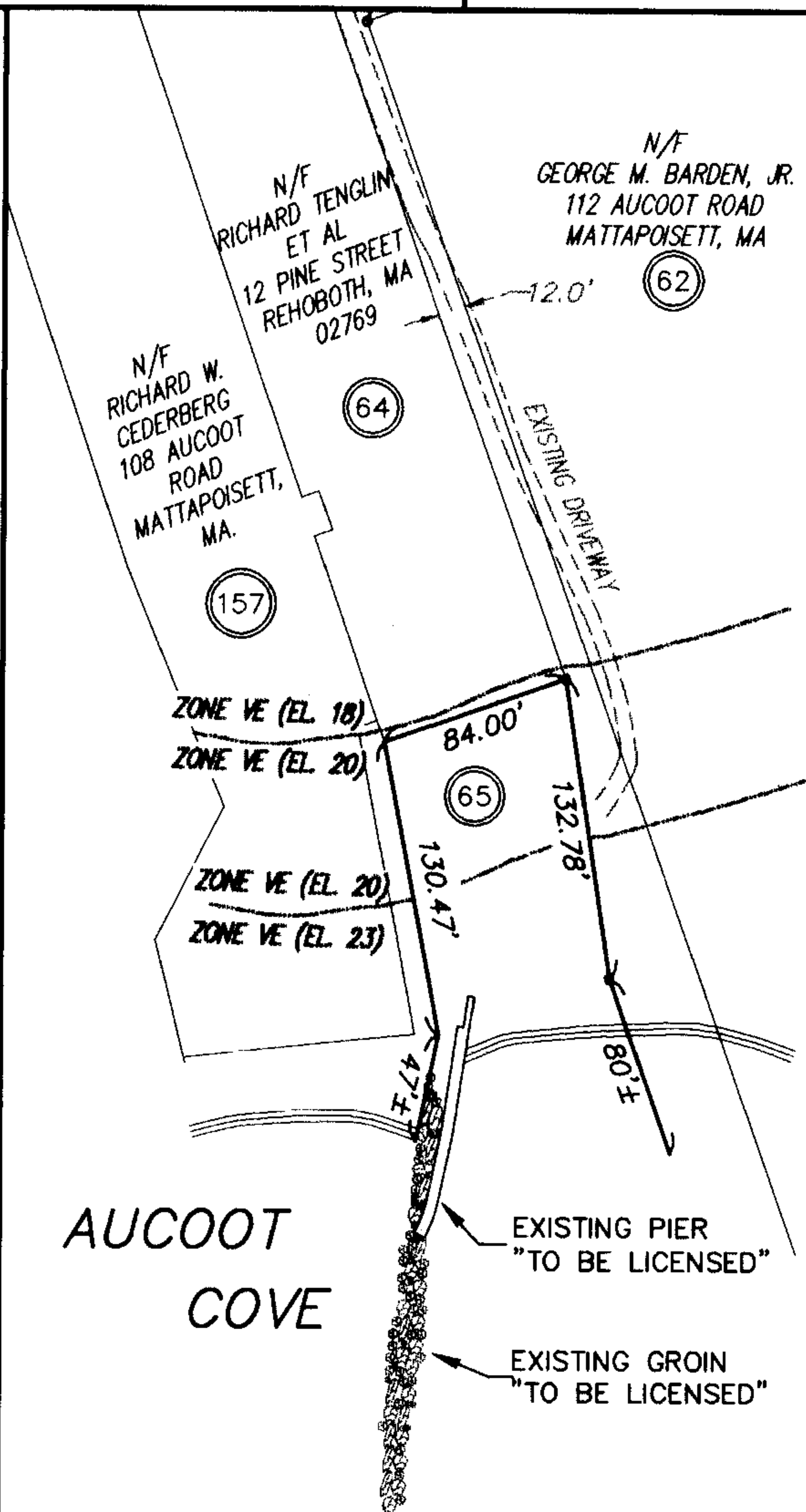
'03-94

"I CERTIFY THAT THIS PLAN  
CONFORMS WITH THE RULES  
AND REGULATIONS OF THE  
REGISTERS OF DEEDS."

*Robb B. Gykes*

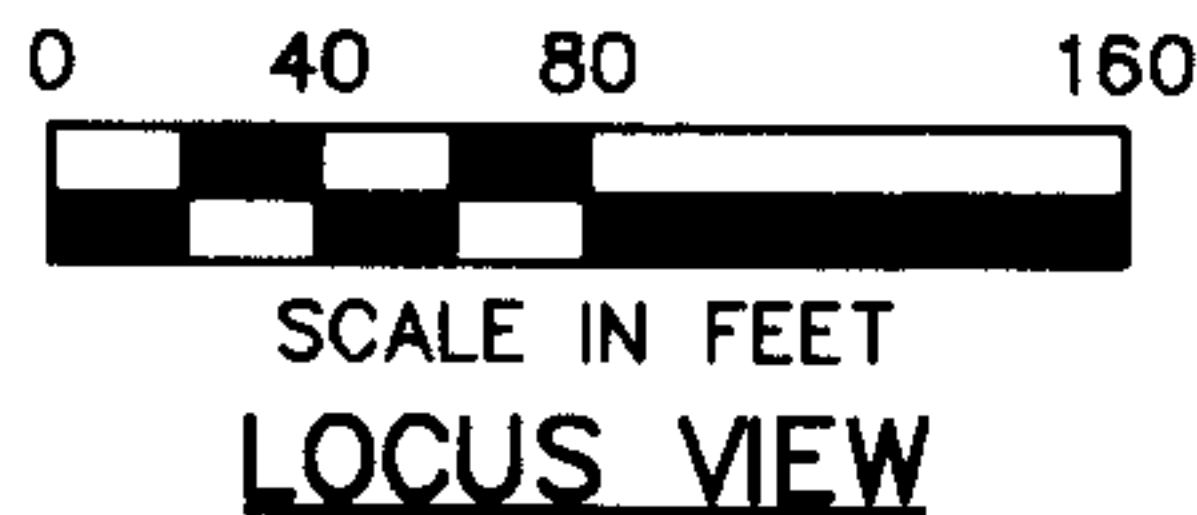
PREPARER

96-6109



FROM U.S.G.S. MAP

NOTES:  
FLOOD ZONES AS DELINEATED ON  
FIRM COMMUNITY-PANEL NUMBER  
255214 0005 E MAP REVISED: JULY  
15, 1992.  
LOT NUMBERS IN CIRCLES REFER TO  
MATTAPOISETT ASSESSORS PLAT #3.  
HISTORIC MEAN HIGH WATER IS  
UNKNOWN.  
ALL ELEVATIONS SHOWN REFER TO  
MEAN LOW WATER.



Plymouth County Registry of Deeds  
PLAN BOOK 46 PAGE 505

PLANS ACCOMPANYING PETITION OF  
ESTATE OF ANDREW J. ALDEN  
TO LICENSE AND MAINTAIN AND EXISTING  
STONE & CONCRETE PIER AND STONE  
GROIN IN  
**AUCOOT COVE**  
TOWN OF MATTAPOISETT  
COUNTY OF PLYMOUTH  
OCTOBER 7, 1999 SCALE AS NOTED  
THOMPSON SURVEYING & ENGINEERING, INC.  
525 MILL STREET  
MARION, MA.

NO.	REVISION DATE	DESCRIPTION
SHEET 1 OF 4 SHEETS		
LICENSE PLAN NO. 9488		
Approved by Department of Environmental Protection of Massachusetts		
<i>Michelle Zencina</i> <i>James R. Lin</i>		
FEB 03 2003		

2-11

# 94

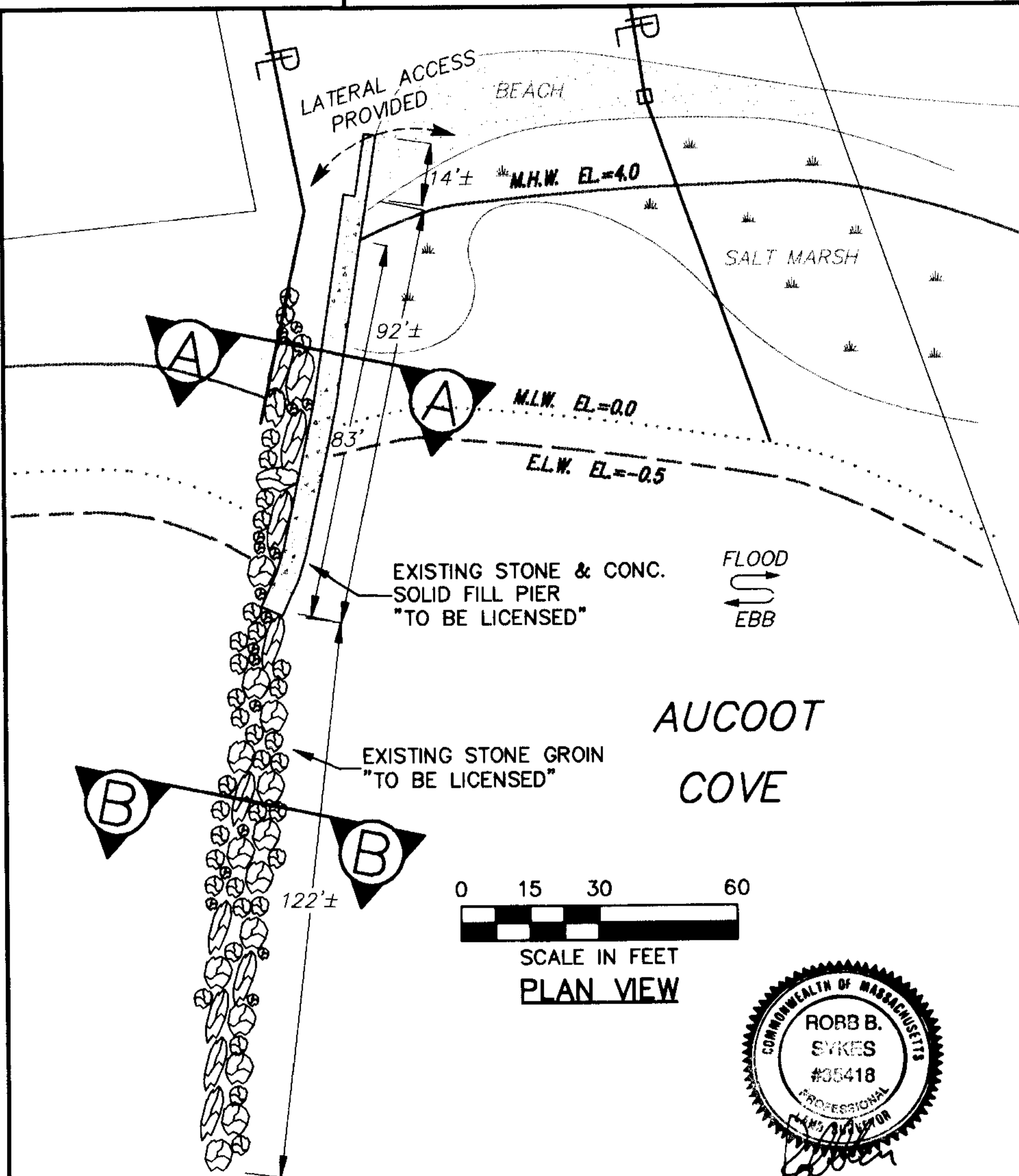
License # 27481 Ek 72-

(1 of 4)

'03-94

"I CERTIFY THAT THIS PLAN  
CONFORMS WITH THE RULES  
AND REGULATIONS OF THE  
REGISTERS OF DEEDS."

  
PREPARER



NO.	REVISION DATE	DESCRIPTION
SHEET 2 OF 4 SHEETS		
LICENSE PLAN NO. 9488 Approved by Department of Environmental Protection Date: FEB 03 2003		

ESTATE OF ANDREW J. ALDEN  
MATTAPOISETT, MA.  
AUCOOT COVE  
OCTOBER 7, 1999 SCALE AS NOTED

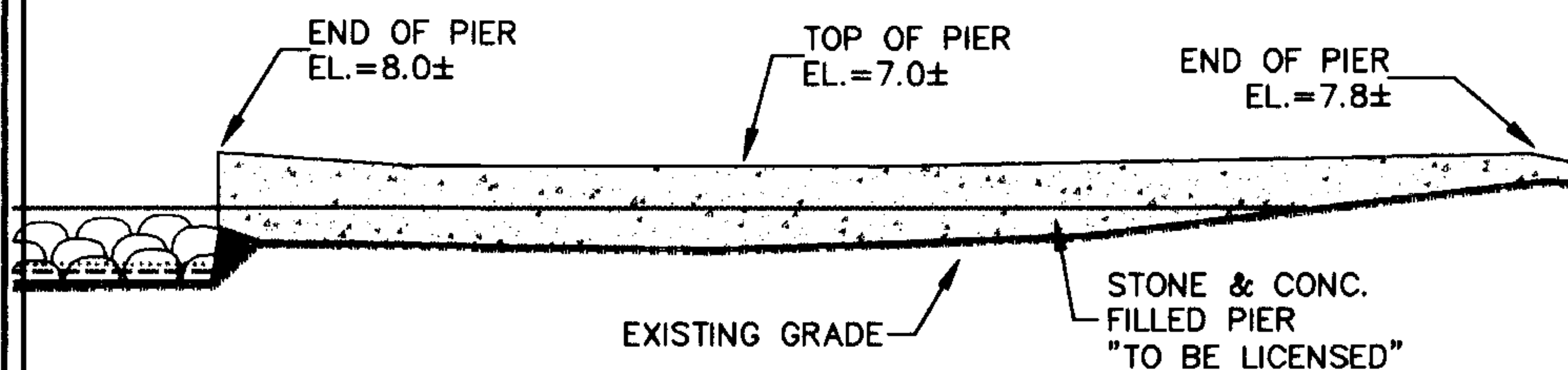
Plymouth County Registry of Deeds  
PLAN BOOK 46 PAGE 506

(2084) '03-94

"I CERTIFY THAT THIS PLAN  
CONFORMS WITH THE RULES  
AND REGULATIONS OF THE  
REGISTERS OF DEEDS."

*Robb B. Sykes*

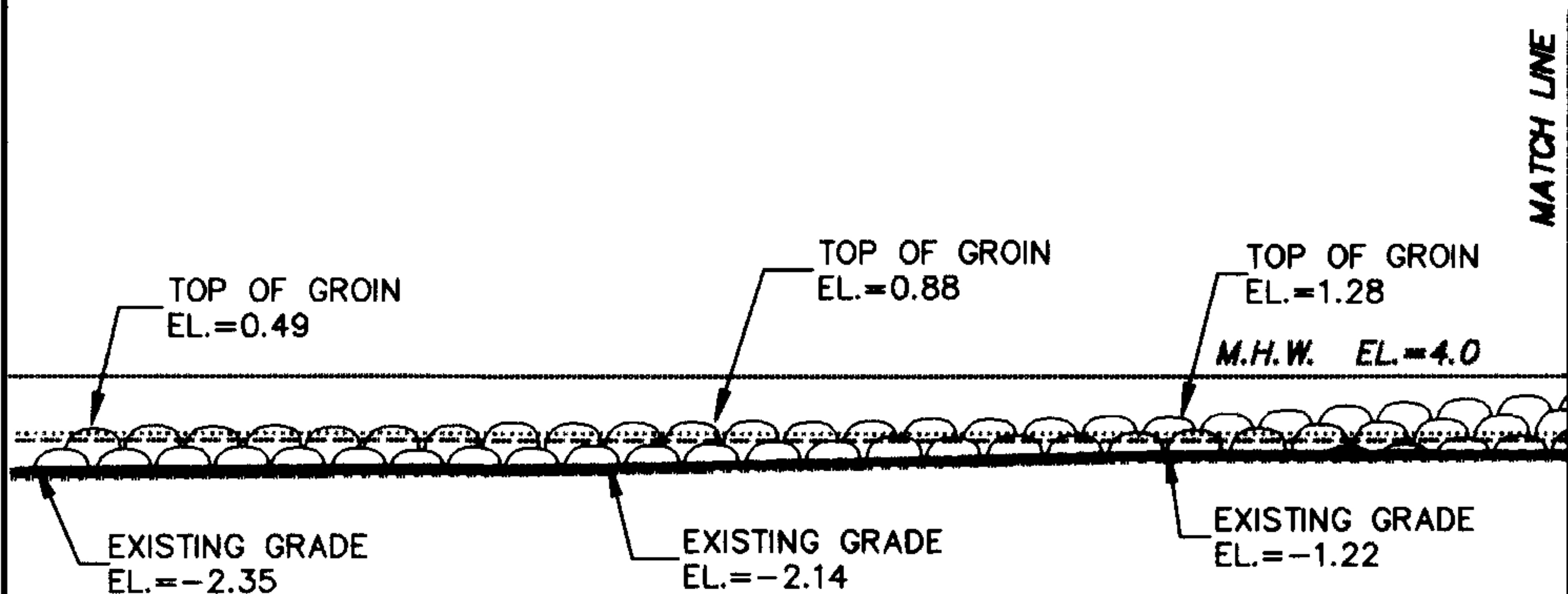
PREPARER



0 7.5 15 30

SCALE IN FEET


PIER PROFILE VIEW



0 7.5 15 30

SCALE IN FEET

GROIN PROFILE VIEW



NO.	REVISION DATE	DESCRIPTION
-----	---------------	-------------

SHEET 3 OF 4 SHEETS		
---------------------	--	--

ESTATE OF ANDREW J. ALDEN  
MATTAPOISETT, MA.  
AUCOOT COVE  
OCTOBER 7, 1999 SCALE AS NOTED

LICENSE PLAN NO. 9488  
Approved by Department of Environmental Protection  
Date FEB 03 2003

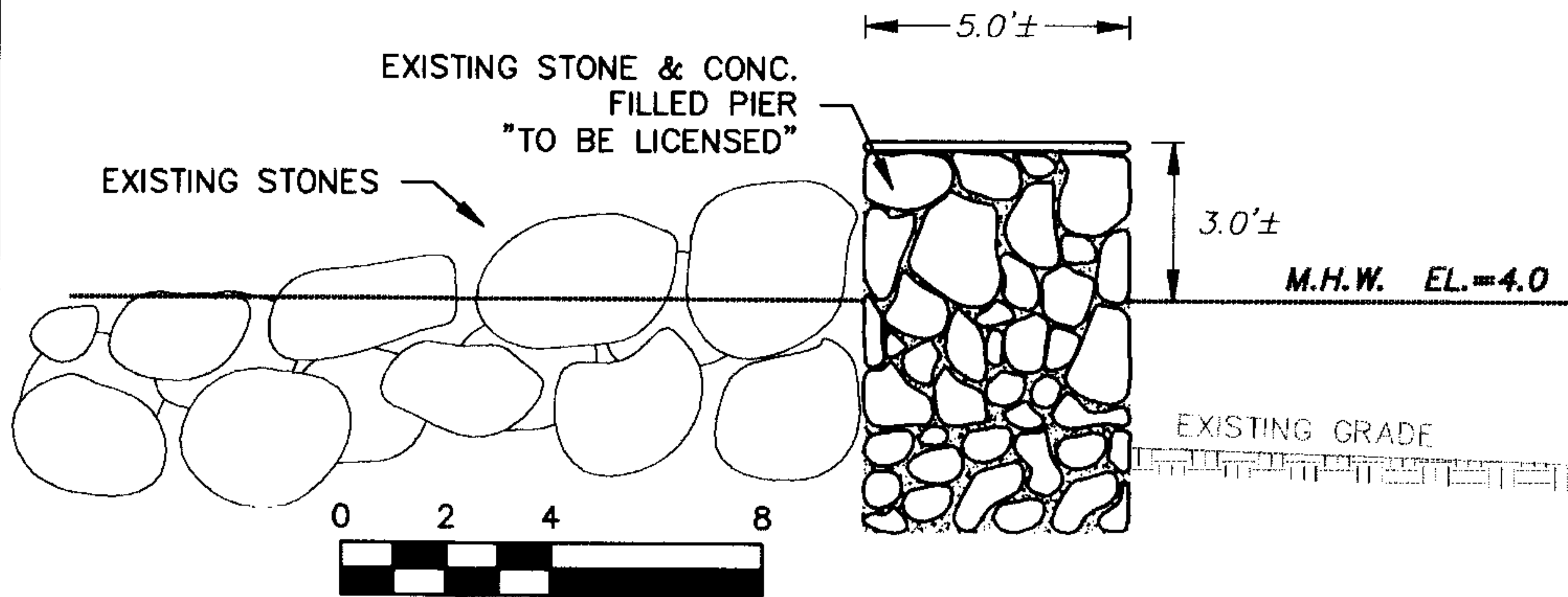
Plymouth County Registry of Deeds  
PLAN BOOK 46 PAGE 507

(3094) '83-94

"I CERTIFY THAT THIS PLAN  
CONFORMS WITH THE RULES  
AND REGULATIONS OF THE  
REGISTERS OF DEEDS."

*Robb B. Sykes*

PREPARER


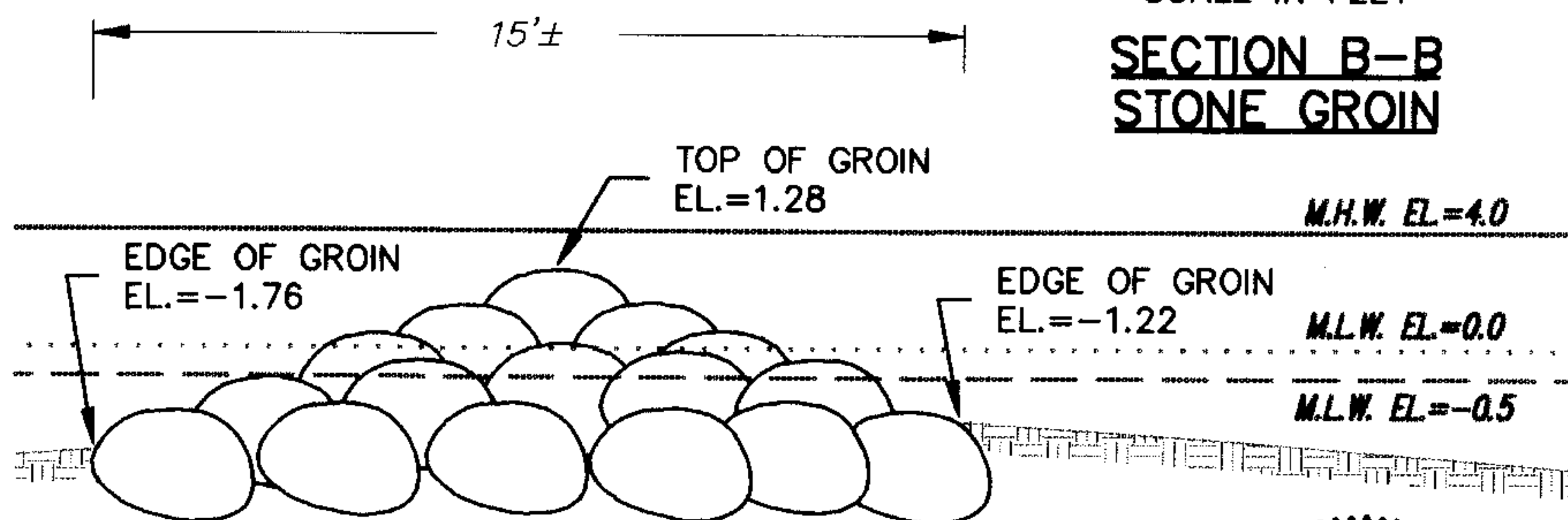


SCALE IN FEET  
**SECTION A-A**  
**SOLID FILL PIER**



SCALE IN FEET

**SECTION B-B**  
**STONE GROIN**



NO.	REVISION DATE	DESCRIPTION
SHEET 4 OF 4 SHEETS		
LICENSE PLAN NO. 9488 Approved by Department of Environmental Protection Date: FEB 03 2003		

ESTATE OF ANDREW J. ALDEN  
MATTAPOISETT, MA.  
AUCOOT COVE  
OCTOBER 7, 1999 SCALE AS NOTED