

<b>Customer Name:</b>	JOHN ROCKWELL
-----------------------	---------------

<b>Date:</b>	2/12/2010 12:34:57 PM
--------------	-----------------------

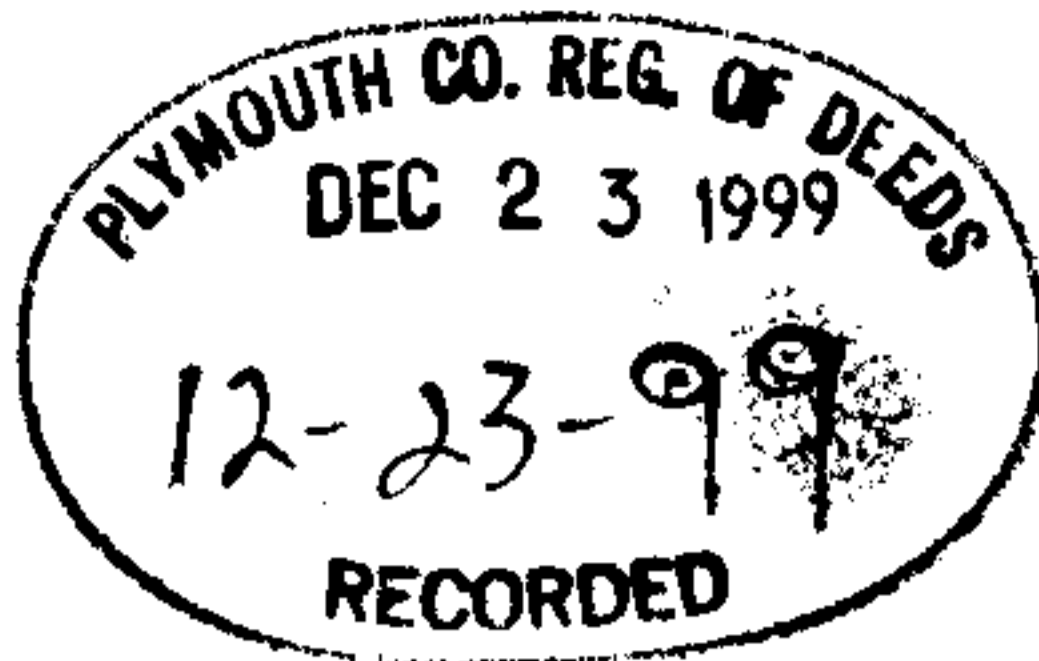
<b>Number of Documents:</b>	1
-----------------------------	---

<b>Number of Pages:</b>	1
-------------------------	---

<b>Document #:</b>	933
--------------------	-----

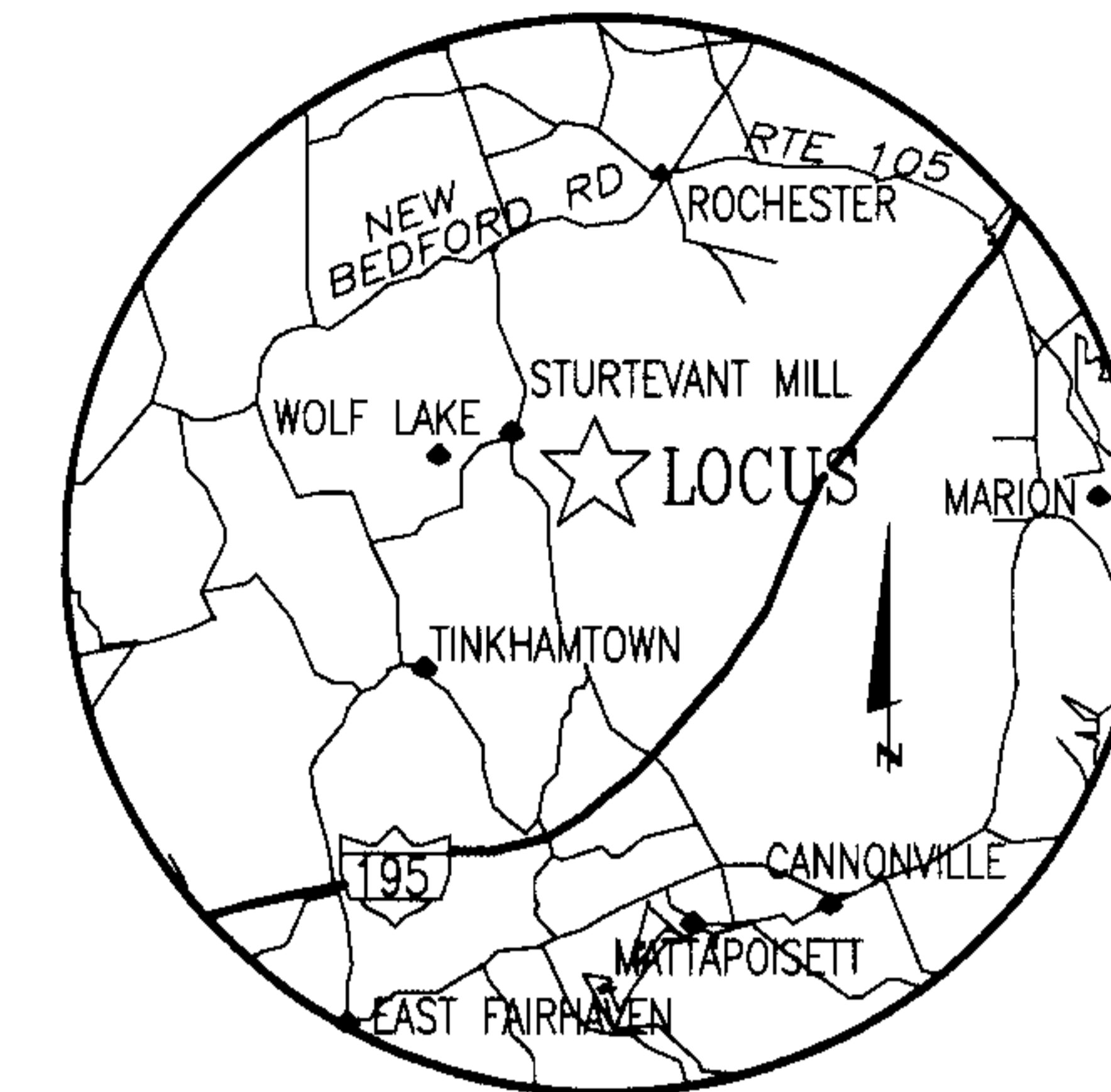
<b>Page #:</b>	
----------------	--

<b>Total Charge:</b>	0\$
----------------------	-----



99-933

FOR REGISTRY USE ONLY



VICINITY MAP

N/F  
ROBERT N. JR. &  
MILDRED W. FLANDERS  
MAP 28 LOT 16  
DB 2452 P 387

N/F  
DENNIS MAHONEY & SONS, INC.  
MAP 28 LOT 15  
DB 3348 P 226

N/F  
FIN, FUR & FEATHER CLUB, INC.  
MAP 28 LOT 18  
DB 2979 P 456

PARCEL #2  
1.083 ACRES

PARCEL #1  
5.268 ACRES

MAP 28 LOT 19  
PARCELS 1 + 2  
TOTAL AREA = 6.351 ACRES

N/F  
LINCOLN ROUNSEVILLE, ET AL  
PLYMOUTH COUNTY PROBATE NO. 60349

N/F  
FIN, FUR & FEATHER CLUB, INC.  
MAP 28 LOT 20  
DB 2979 P 456

N/F  
JOB RANDALL &  
PHILLIP ASTATT  
MAP 28 LOT 9

N/F  
LEONARD A. RANDALL  
MAP 28 LOT 22  
DB 1637 P 532

N/F  
DENNIS MAHONEY & SONS, INC.  
MAP 28 LOT 21  
DB 3348 P 226

Plymouth County Registry of Deeds

PLAN BOOK 43 PAGE 5

GRAPHIC SCALE



( IN FEET )  
1 inch = 80 ft.

PLAN OF LAND  
IN  
MATTAPOISETT, MA.  
PREPARED FOR  
MASSACHUSETTS DEPARTMENT OF FISHERIES,  
WILDLIFE AND ENVIRONMENTAL LAW ENFORCEMENT

DECEMBER 10, 1999 SCALE: 1" = 80'  
THOMPSON SURVEYING & ENGINEERING, INC.  
525 MILL STREET  
MARION, MA.

NOTES:  
THIS PLAN IS PREPARED FROM ASSESSOR'S  
MAPS AND VARIOUS PLANS AND DEEDS.


"I CERTIFY THAT THIS PLAN  
CONFORMS WITH THE RULES  
AND REGULATIONS OF THE  
REGISTERS OF DEEDS".

*Robert D. Golden*  
PREPARED BY

"I HEREBY CERTIFY THAT THE PROPERTY LINES SHOWN ON THIS PLAN  
ARE THE LINES DIVIDING EXISTING OWNERSHIPS AND THE LINES OF  
STREETS AND WAYS SHOWN ARE THOSE OF PUBLIC OR PRIVATE  
STREETS OR WAYS ALREADY ESTABLISHED AND THAT NO NEW LINES  
FOR DIVISION OF EXISTING OWNERSHIP OR FOR NEW WAYS ARE SHOWN".

DATE: 12-10-99

*Robert D. Golden*  
REGISTERED LAND SURVEYOR



DWG#: Mott\_28-19 DRAWN BY: SPP CHECKED BY: RDG PROJ: T99469

99-933