



David M. Daignon  
PREPARER


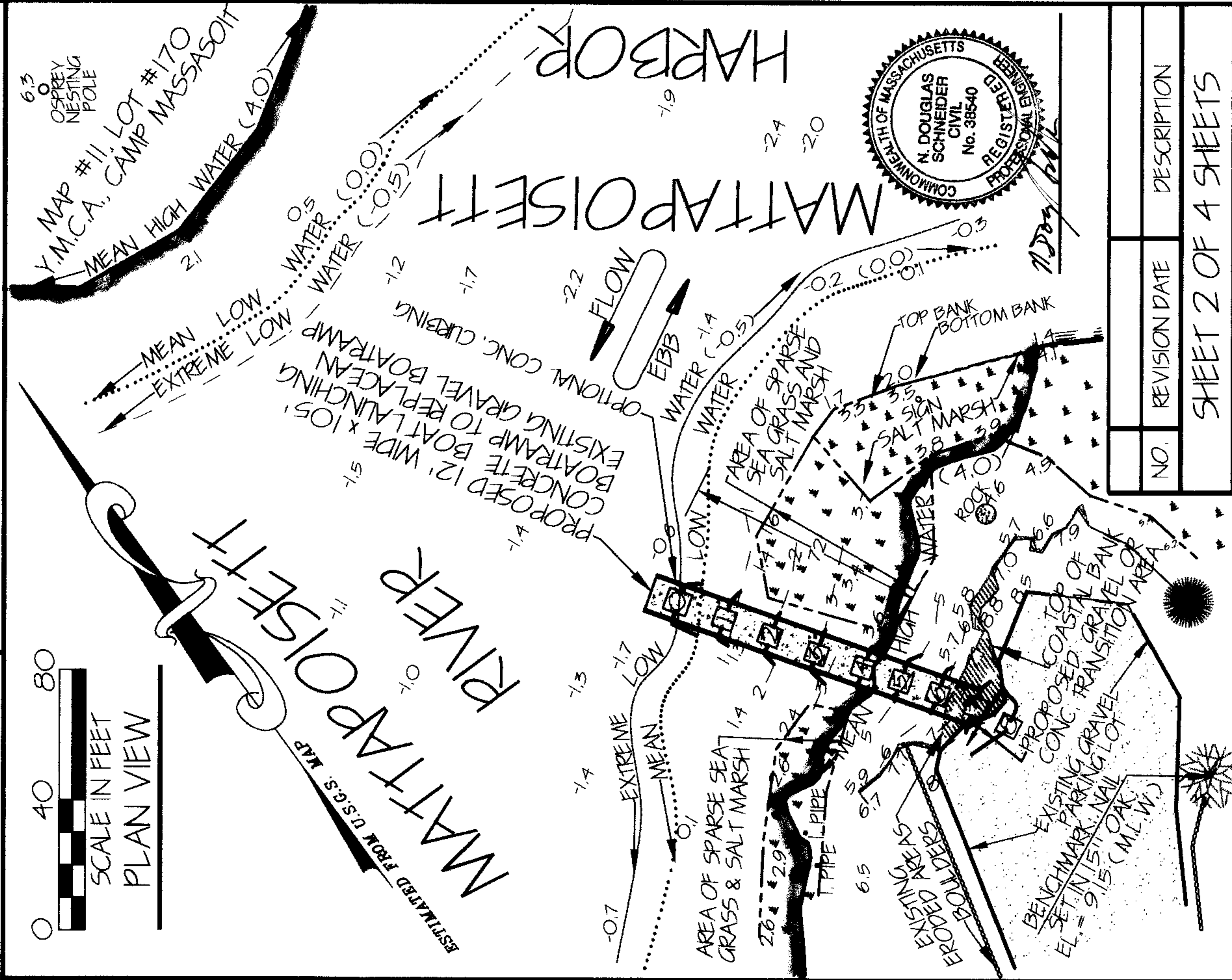

PLAN BOOK 43 PAGE 474

MAY - 3 2000

52 OK # 6725 00.316 (1 of 4)

"I CERTIFY THAT THIS PLAN  
CONFORMS WITH THE RULES  
AND REGULATIONS OF THE  
REGISTERS OF DEEDS"

*David M. Haugner*  
PREPARER



NO.	REVISION DATE	DESCRIPTION
		SHEET 2 OF 4 SHEETS

**LICENSE PLAN NO. 8583**  
Approved by Department of Environmental Protection  
Date MAY 10 2000

TOWN OF MATTAPOISETT  
MATTAPOISETT, MA.  
MATTAPOISETT RIVER  
AND/OR  
MATTAPOISETT HARBOR  
AUGUST 25, 1999 SCALE AS NOTED

Plymouth County Registry of Deeds


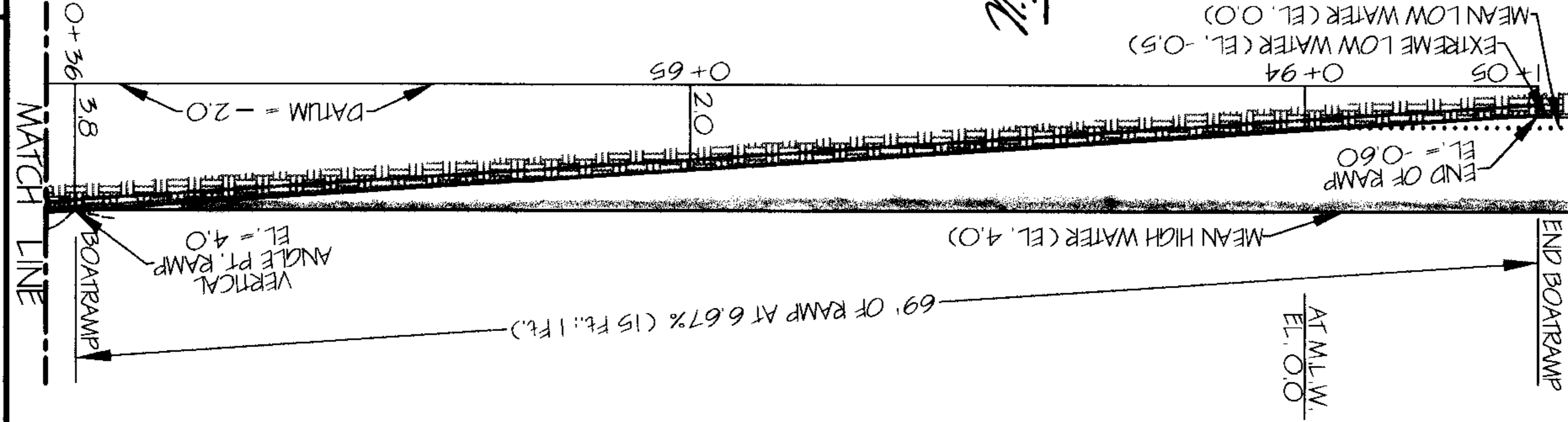
PLAN BOOK **43** PAGE **475**

00-316  
(2 of 4)


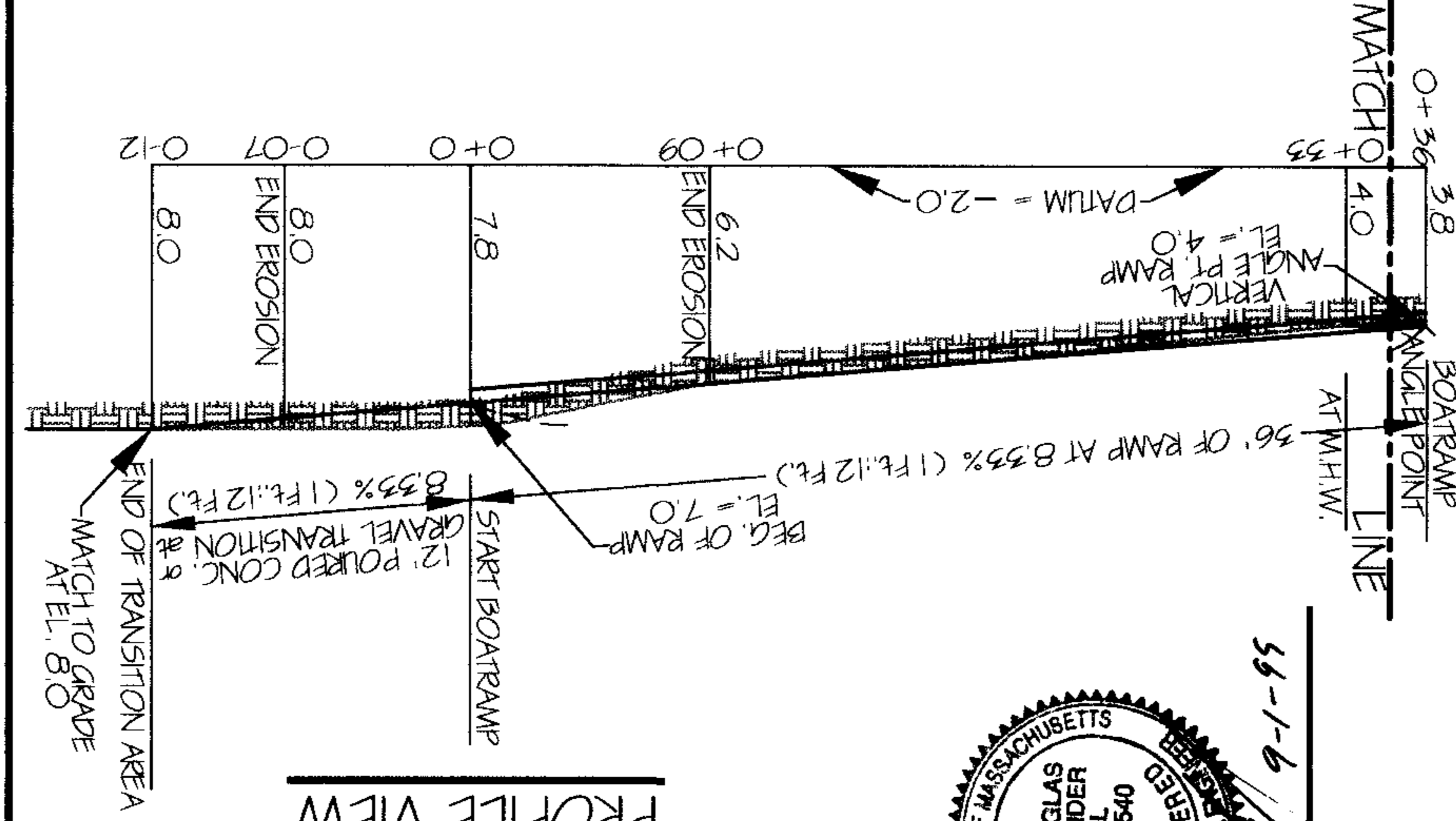
TOWN OF MATTAPOISETT  
MATTAPOISETT, MA.  
MATTAPOISETT RIVER  
AND/OR  
MATTAPOISETT HARBOR  
AUGUST 25, 1999 SCALE AS NOTED

NO.	REVISION DATE	DESCRIPTION
SHEET 3 OF 4 SHEETS		

**LICENSE PLAN NO. 8583**  
Approved by Department of Environmental Protection  
Date **MAY 10 2000**



PROFILE VIEW




*N. Douglas Schneider*  
9-1-95

"I CERTIFY THAT THIS PLAN  
CONFORMS WITH THE RULES  
AND REGULATIONS OF THE  
REGISTERS OF DEEDS".

*Lland M. Langston*  
PREPARER

"I CERTIFY THAT THIS PLAN  
CONFORMS WITH THE RULES  
AND REGULATIONS OF THE  
REGISTERS OF DEEDS".


*David M. Daington*  
PREPARER



SCALE IN FEET  
TYP. X-SECTION  
OF BOATRAMP

NOTES:

APPROXIMATE AREA BELOW MEAN HIGH WATER, ELEVATION 4.0  
OCCUPIED BY PROPOSED CONC. BOATRAMP EQUALS 864 Sq. Ft.  
APPROXIMATE VOLUME OF CONCRETE BOATRAMP BELOW MEAN  
HIGH WATER, ELEVATION 4.0 EQUALS 16 CUBIC YARDS.



9-1-95

Plymouth County Registry of Deeds  
PLAN BOOK 43 PAGE 477

NO.	REVISION DATE	DESCRIPTION
-----	---------------	-------------

SHEET 4 OF 4 SHEETS

TOWN OF MATTAPOISETT  
MATTAPOISETT, MA.  
MATTAPOISETT RIVER  
AND / OR  
MATTAPOISETT HARBOR  
AUGUST 25, 1999 SCALE AS NOTED

**LICENSE PLAN NO. 8583**  
Approved by Department of Environmental Protection  
Date MAY 10 2000

(4 of 4) 00-316