

Customer Name:	JOHN ROCKWELL
-----------------------	---------------

Date:	2/12/2010 12:30:51 PM
--------------	-----------------------

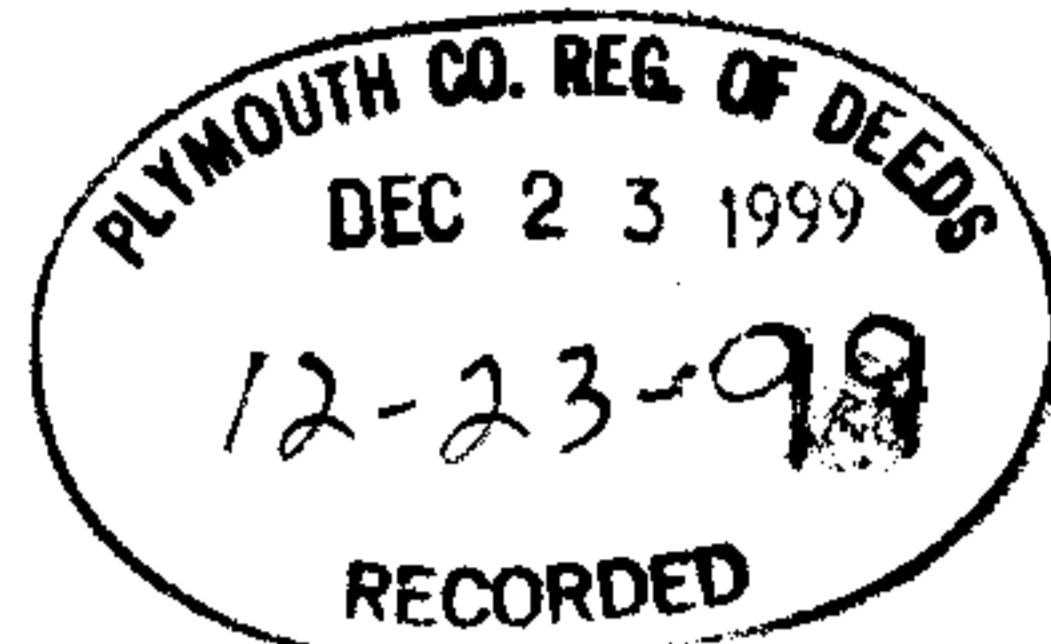
Number of Documents:	1
-----------------------------	---

Number of Pages:	1
-------------------------	---

Document #:	931
--------------------	-----

Page #:	
----------------	--

Total Charge:	0\$
----------------------	-----



199-931

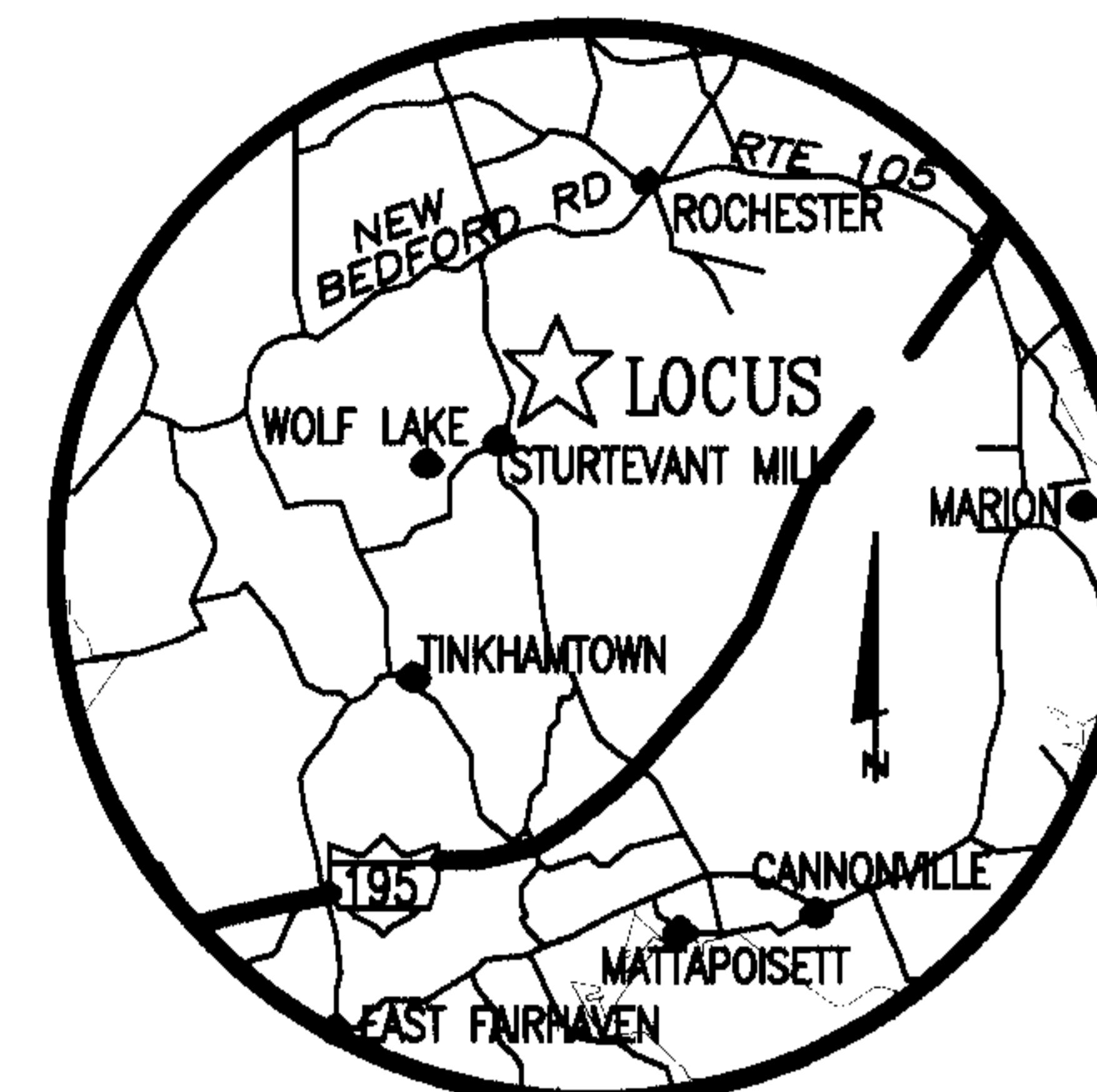
FOR REGISTRY USE ONLY

PLAN REFERENCES

"PLAN OF LAND SITUATED IN MATTAPOISETT, MASS. SURVEYED FOR ALBERT ROUNSEVILLE ET ALS. SCALED 1"= 100', DATED JAN. 15, 1934, SURVEYED BY S.H. CORSE, SURVEYOR."

N/F
STEVEN & JANET ROGERS
MAP 5 LOT 7A
DB 17409 P 201

N/F
LINCOLN ROUNSEVILLE ET AL
MAP 5 LOT 4
DB 6986 P 336



VICINITY MAP

TOWN OF ROCHESTER
TOWN OF MATTAPOISETT

N/F
MASS. DEPT. OF FISHERIES, WILDLIFE
AND ENVIRONMENTAL LAW ENFORCEMENT
MAP 29 LOT 2

STONE BOUND MARKED
"24" ON SOUTH SIDE
"25" ON NORTH SIDE

Plymouth County Registry of Deeds

PLAN BOOK **43** PAGE **3**

GRAPHIC SCALE




(IN FEET)
1 inch = 80 ft.

PLAN OF LAND
IN
MATTAPOISETT, MA.
PREPARED FOR

MASSACHUSETTS DEPARTMENT OF FISHERIES,
WILDLIFE AND ENVIRONMENTAL LAW ENFORCEMENT

DECEMBER 23, 1999 SCALE: 1" = 80'
THOMPSON SURVEYING & ENGINEERING, INC.
525 MILL STREET
MARION, MA.



"I HEREBY CERTIFY THAT THE PROPERTY LINES SHOWN ON THIS PLAN ARE THE LINES DIVIDING EXISTING OWNERSHIPS AND THE LINES OF STREETS AND WAYS SHOWN ARE THOSE OF PUBLIC OR PRIVATE STREETS OR WAYS ALREADY ESTABLISHED AND THAT NO NEW LINES FOR DIVISION OF EXISTING OWNERSHIP OR FOR NEW WAYS ARE SHOWN".

DATE: 12-23-99

Robert D. Golden
REGISTERED LAND SURVEYOR

"I CERTIFY THAT THIS PLAN CONFORMS WITH THE RULES AND REGULATIONS OF THE REGISTERS OF DEEDS".

Robert D. Golden
PREPARED

NOTES:
THIS PLAN IS PREPARED FROM ASSESSOR'S MAPS AND VARIOUS PLANS AND DEEDS.

11.3
11.3
931

199-931