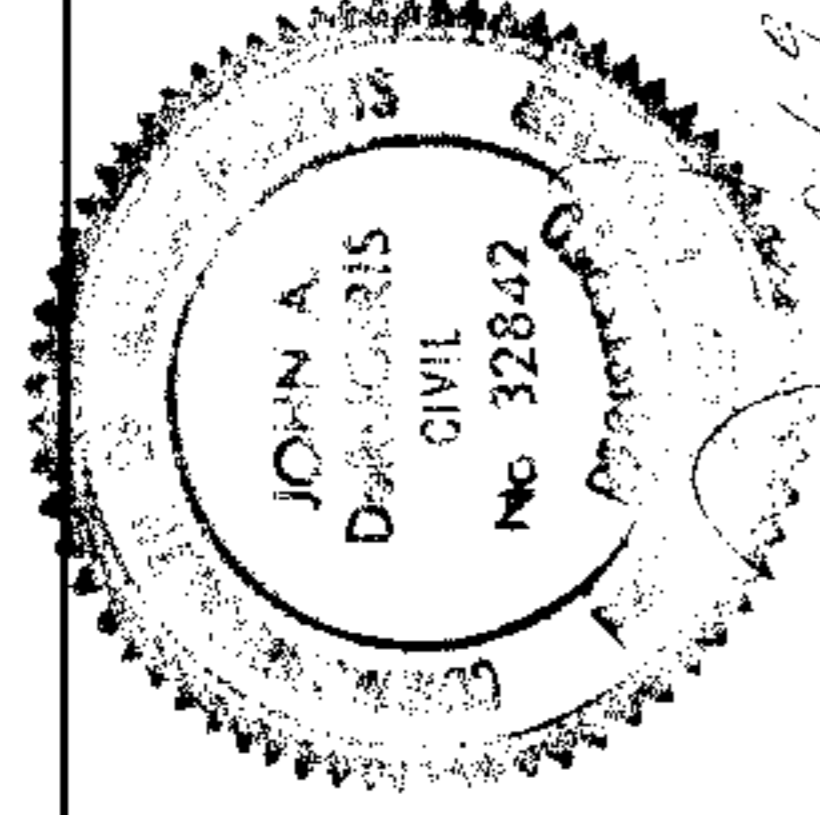


<b>Customer Name:</b>	JOHN ROCKWELL
<b>Date:</b>	2/11/2010 5:15:33 PM
<b>Number of Documents:</b>	1
<b>Number of Pages:</b>	2
<b>Document #:</b>	687
<b>Page #:</b>	
<b>Total Charge:</b>	0\$

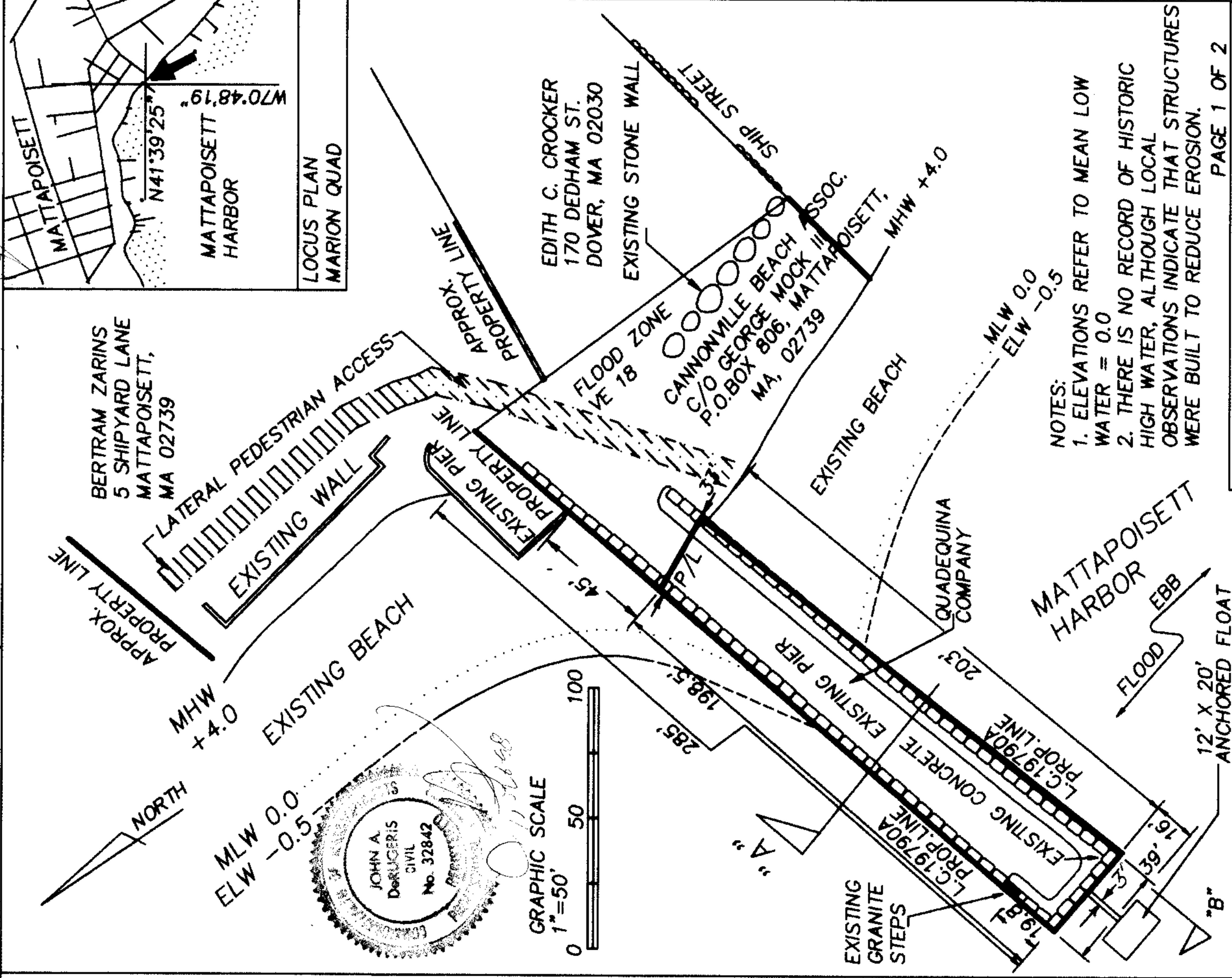
PLYMOUTH CO. REG. OF DEEDS  
SEP 14 1999  
9-14-99  
RECORDED

GENERAL LAW 36 SECTION 13-A

I CERTIFY THAT THIS PLAN CONFORMS  
WITH THE RULES AND REGULATIONS  
OF THE REGISTERS OF DEEDS.



99-687



NOTES:  
1. ELEVATIONS REFER TO MEAN LOW  
WATER = 0.0  
2. THERE IS NO RECORD OF HISTORIC  
HIGH WATER, ALTHOUGH LOCAL  
OBSERVATIONS INDICATE THAT STRUCTURES  
WERE BUILT TO REDUCE EROSION.

PAGE 1 OF 2

LICENSE PLAN NO. 5005  
Approved by Department of Environmental Protection  
of Massachusetts  
AUG 23 1999  
Edward P. Tince  
Superintendent

Plymouth County Registry of Deeds

PLAN BOOK 42 PAGE 869

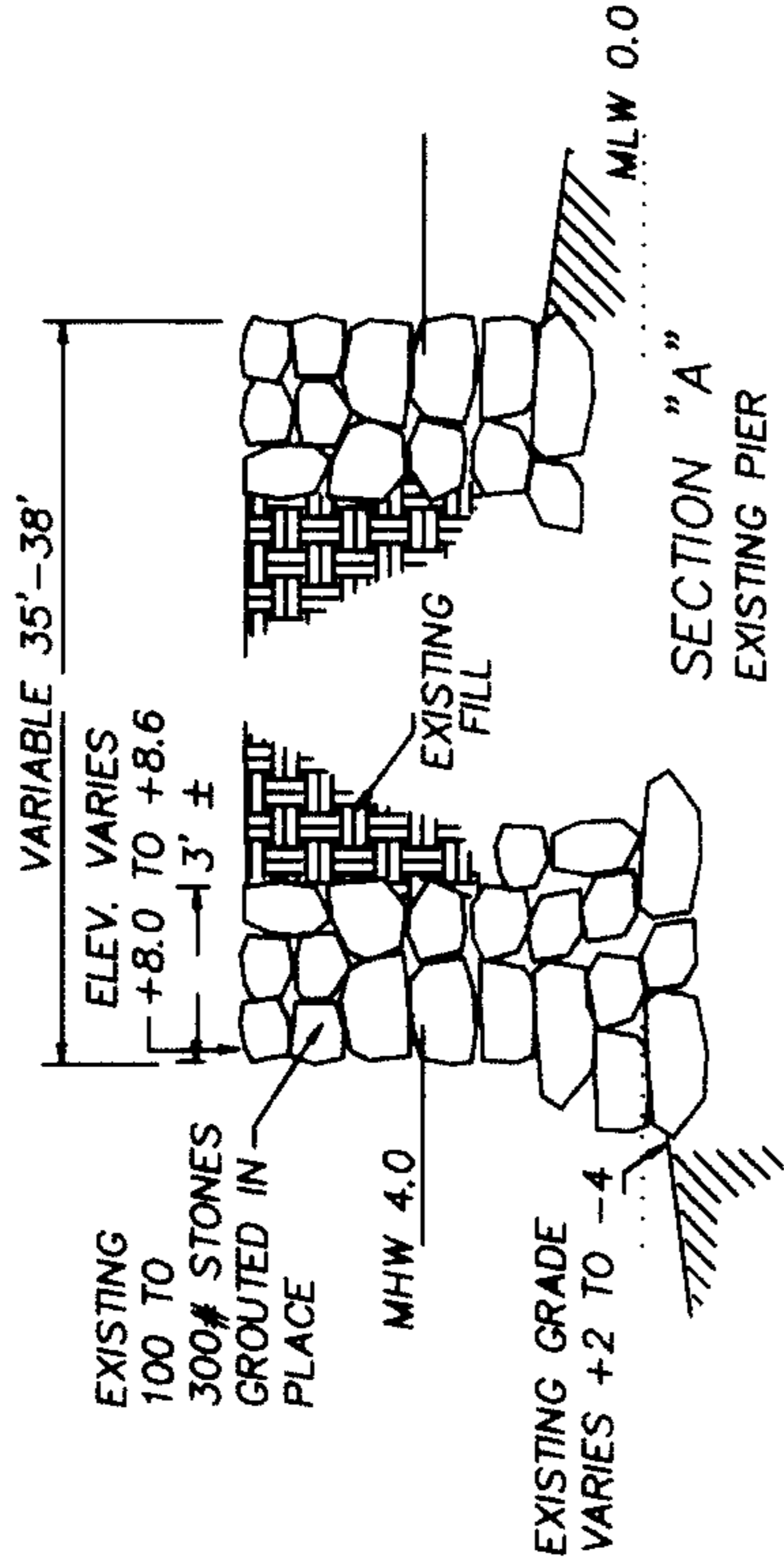
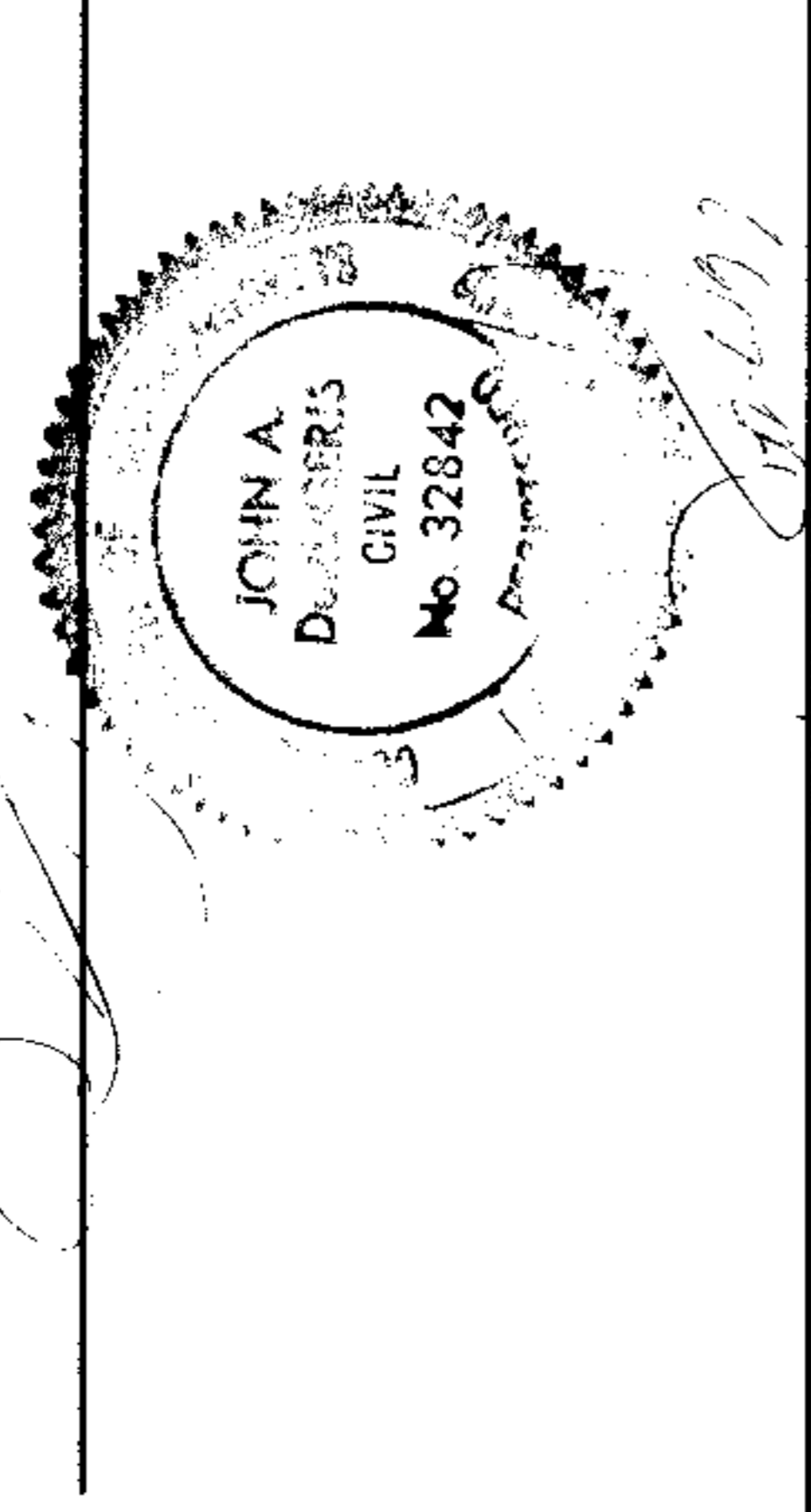
DATE: FEB 26, 1993 REV 1-22-98

#125693 26' in. 99-687

9-14  
#187  
5005

GENERAL LAW 36 SECTION 13-A

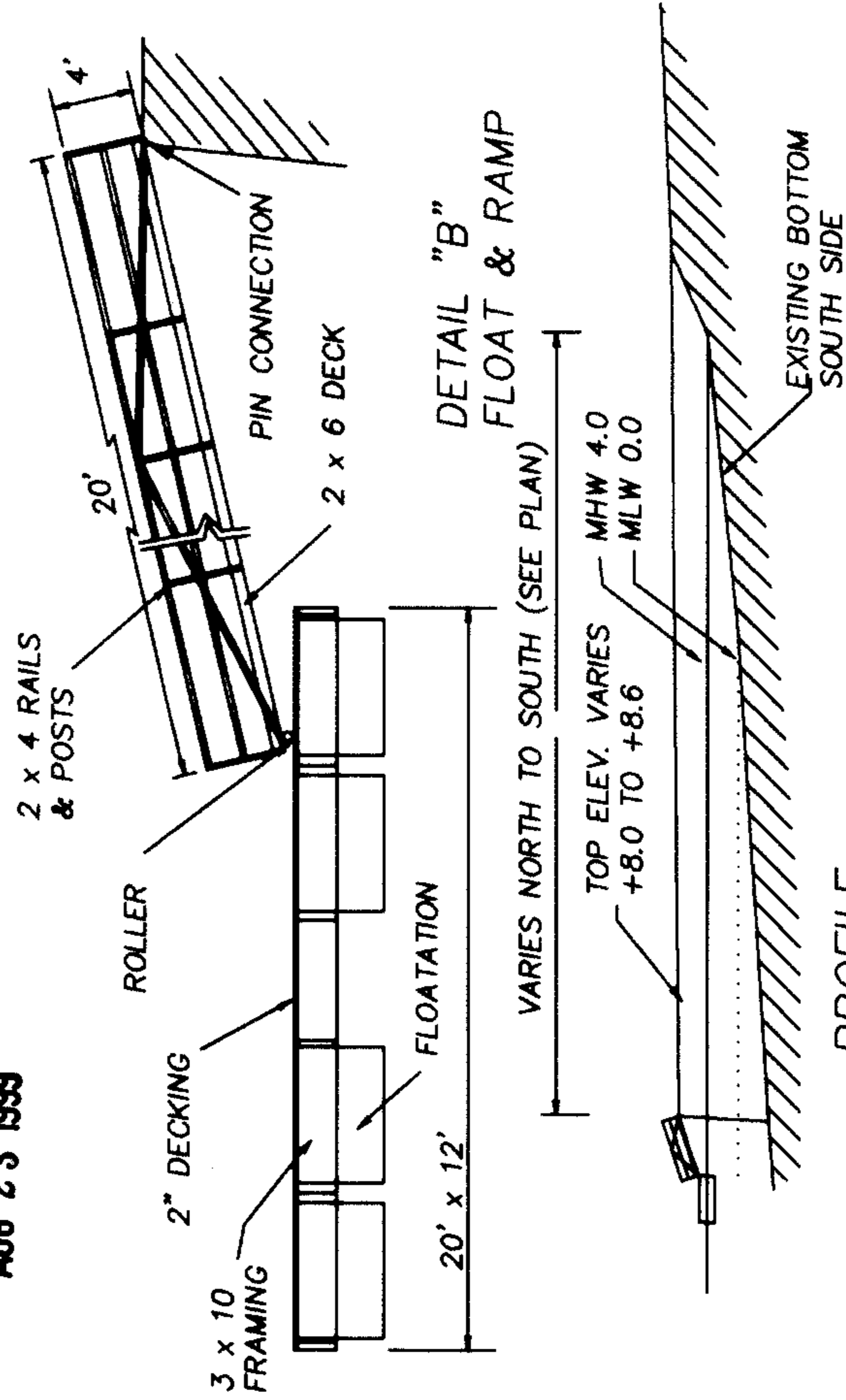
I CERTIFY THAT THIS PLAN CONFORMS  
WITH THE RULES AND REGULATIONS  
OF THE REGISTERS OF DEEDS.



**LICENSE PLAN NO. 5005**

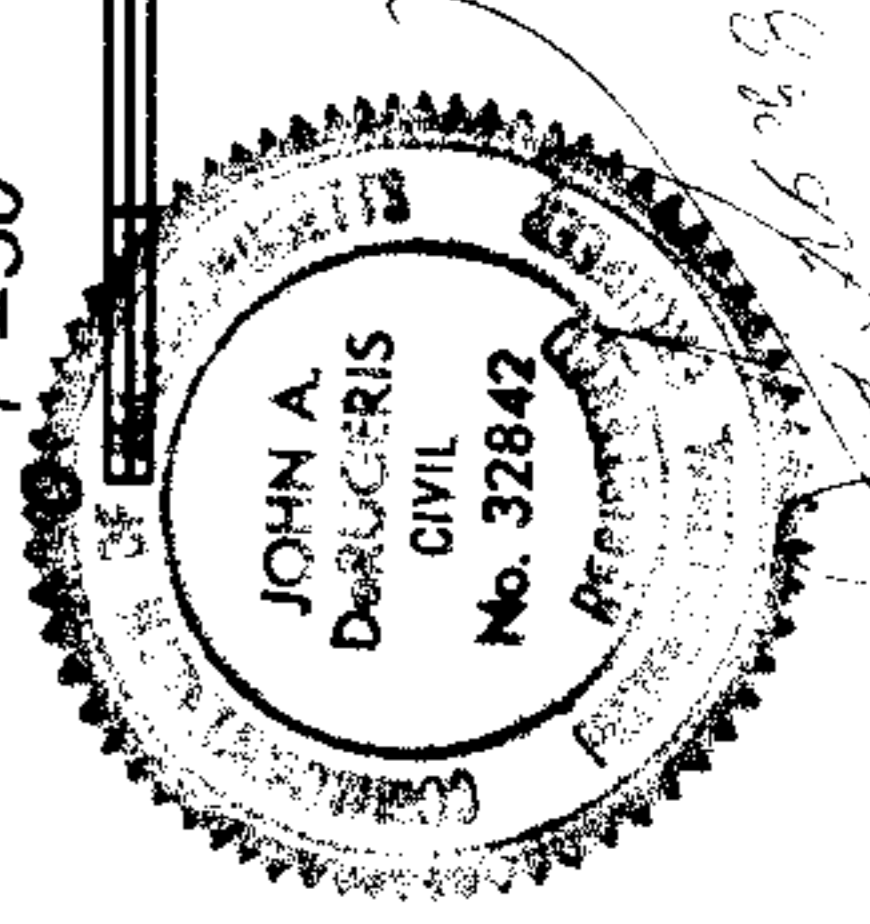
Approved by Department of Environmental Protection  
Date AUG 23 1999

GRAPHIC SCALE  
1"=5'



**PROFILE**

SCALE HORIZ. 1"= 50'  
VERT. 1"= 25'



PLAN ACCOMPANYING PETITION OF:  
QUADEQUINA COMPANY C/O  
RANDALL H. KUNZ P.O. BOX 529,  
MATTAPoisETT, MA 02739  
TO LICENSE AND MAINTAIN AN EXISTING  
FILLED PIER ON BUZZARDS BAY  
MATTAPoisETT, PLYMOUTH COUNTY, MA

DATE: FEB 26, 1993  
REV: 1-22-98

PAGE 2 OF 2

Plymouth County Registry of Deeds

PLAN BOOK **42** PAGE **870**

199-687