



**BOUCHARD B120 RELEASE
SHORELINE SEGMENT SUMMARY**

5 Lan Drive, Suite 200
Westford, Massachusetts 01886
Tel. (978) 692-1114
Fax (978) 692-1115

GeoInsight Project Number 3871-002

SEGMENT IDENTIFICATION: **W1B-33**

SEGMENT NAME: **Piney Point South**

SEGMENT LOCATION: **Marion, Massachusetts** (*Map attached*)

MAXIMUM DEGREE OF INITIAL OILING: Moderate (Oiling Score: 3.00)

SEGMENT INSPECTION STATUS: Passed IRAC inspection on 07/23/2003.

SITE-SPECIFIC INFORMATION

PHYSICAL CHARACTERISTICS:

Primary Shoreline Type/ Geology:

- 1C: Mixed sand and gravel, gravel (pebble to boulder), and rip rap groins (jetties).

Secondary Shoreline Type/ Geology:

- 1B: Less utilized semi-public and private sand beaches; and
- 1F: Salt marshes.

Hydrogeology:

- Sippican Harbor is located to the west, Sedge Cove to the east, Wings Cove to the north, and Buzzards Bay to the east. The northern portion of the segment is wetlands and the central portion of the segment is saltwater wetlands.

Bedrock Geology:

- Bedrock underlying this segment is identified as undivided granite, gneiss, and schist (Zen, 1983).

ENVIRONMENTAL SENSITIVE RECEPTORS (Identified within 500 feet of segment):

Aquifer: None at segment.

Protected Open Space: None at segment.

Public Ground Water Supply Wells: None at segment.

Public Surface Water Supply Wells: None at segment.

Areas of Critical Environmental Concern (ACEC): None at segment.

Vernal Pools: None at segment.

Priority Habitats of Rare Species: Adjacent to segment: Buzzards Bay aquatic environment.

Estimated Habitats of Rare Wildlife: Adjacent to segment: Buzzards Bay aquatic environment.

Floodplains: At segment: 100-year floodplain.

HUMAN SENSITIVE RECEPTORS (Identified within 500 feet of segment):

Segment Use: Based upon inspections conducted under Unified Command, appears to be a private and semi-public area. Residential dwellings are located within 500 feet of the segment. Portion of segment appears to be accessible via roadway.

Frequency of Use: Presumed to be seasonal and year round residential use.

SUMMARY OF INSPECTION ACTIVITIES

WRF INSPECTIONS

(Wildlife Field Reconnaissance- Shoreline or On-Water Observations; Bird Transect Study.)

WRF inspections pertaining to this segment were not conducted.

NRDA FIELD ACTIVITIES SUMMARY

(Natural Resource Damage Assessment)

Note: Includes Shoreline Cleanup Assessment Team (SCAT) inspections and activities. SCAT forms were completed by field inspection teams working under the direction of Unified Command.

DATE	SUMMARY OF INFORMATION RECORDED BY INSPECTION TEAM
05/09/2003	Evidence of oil was not observed.
05/12/2003	Evidence of oil was not observed.
05/13/2003	Evidence of oil was not observed.

IRAC INSPECTIONS

(Unified Command Immediate Response Action Completion inspections and activities.)

DATE	SUMMARY OF INFORMATION RECORDED BY INSPECTION TEAM
07/23/2003	Segment met IRAC criteria endpoints.

MCP FIELD ACTIVITIES SUMMARY

(Massachusetts Contingency Plan inspections and activities under the direction of the Licensed Site Professional-of-Record.)

MCP inspections pertaining to this segment were not conducted. GeoInsight did not receive IRA citizen calls pertaining to this segment.



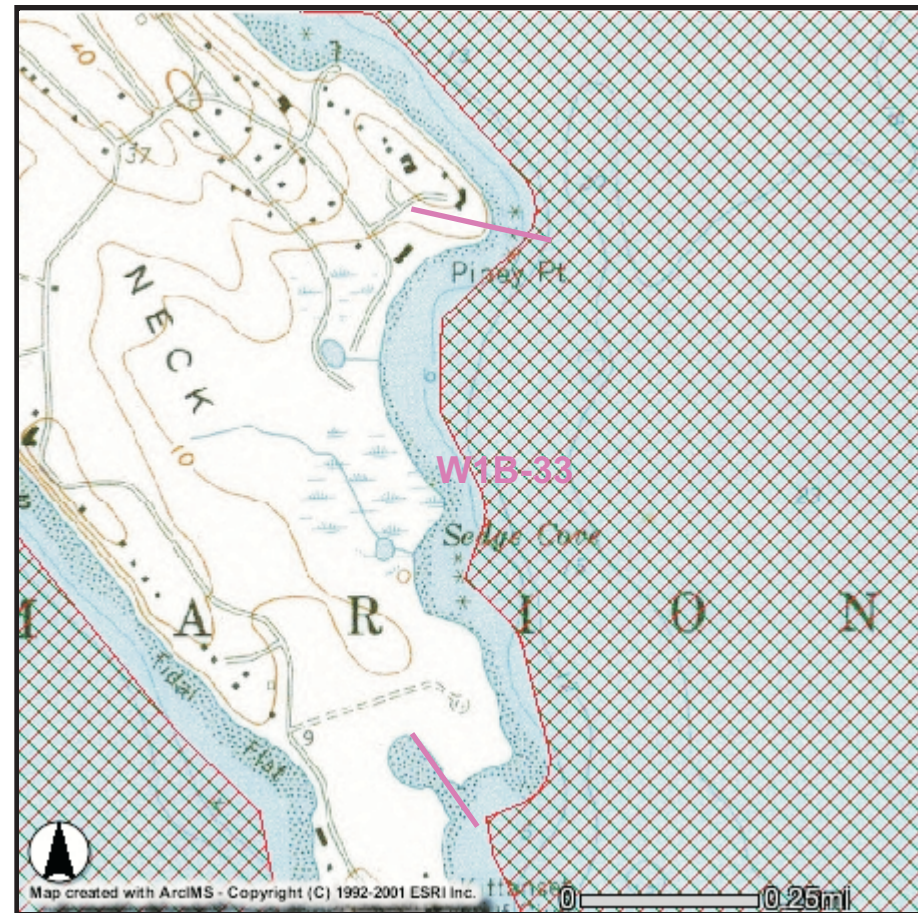
0 500 1,000 2,000 Feet



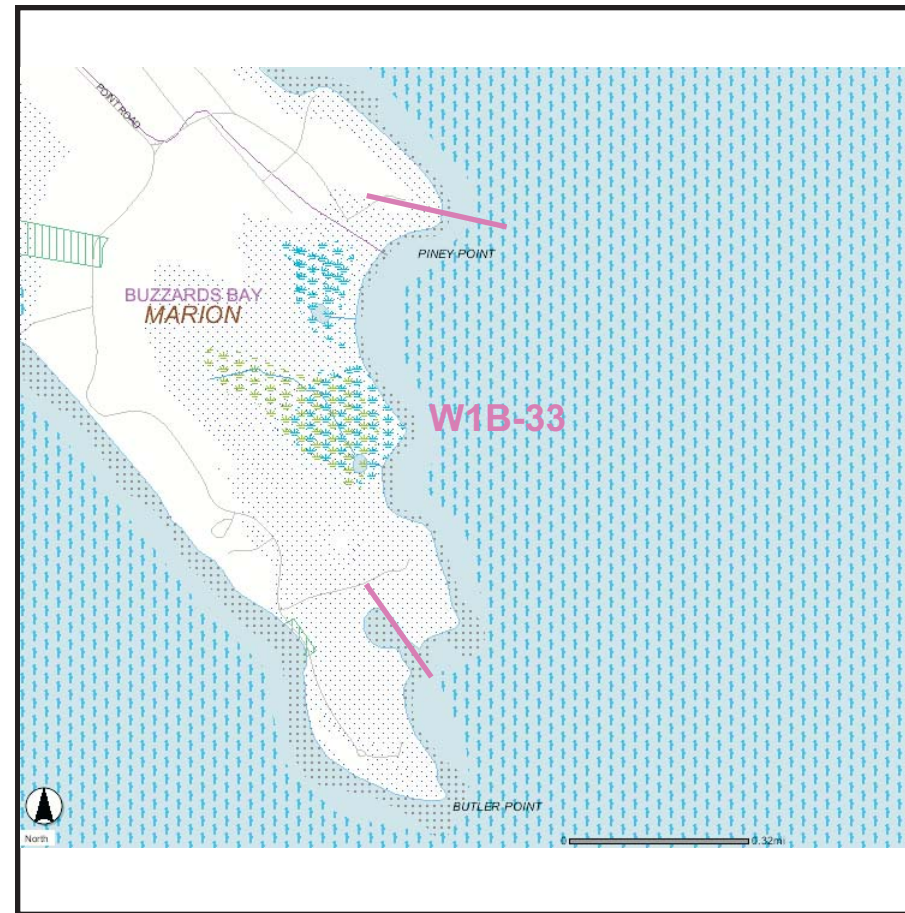
E N T R I X

W1B-33
Piney Point South
Bouchard B No. 120 Oil Spill
Buzzards Bay, MA

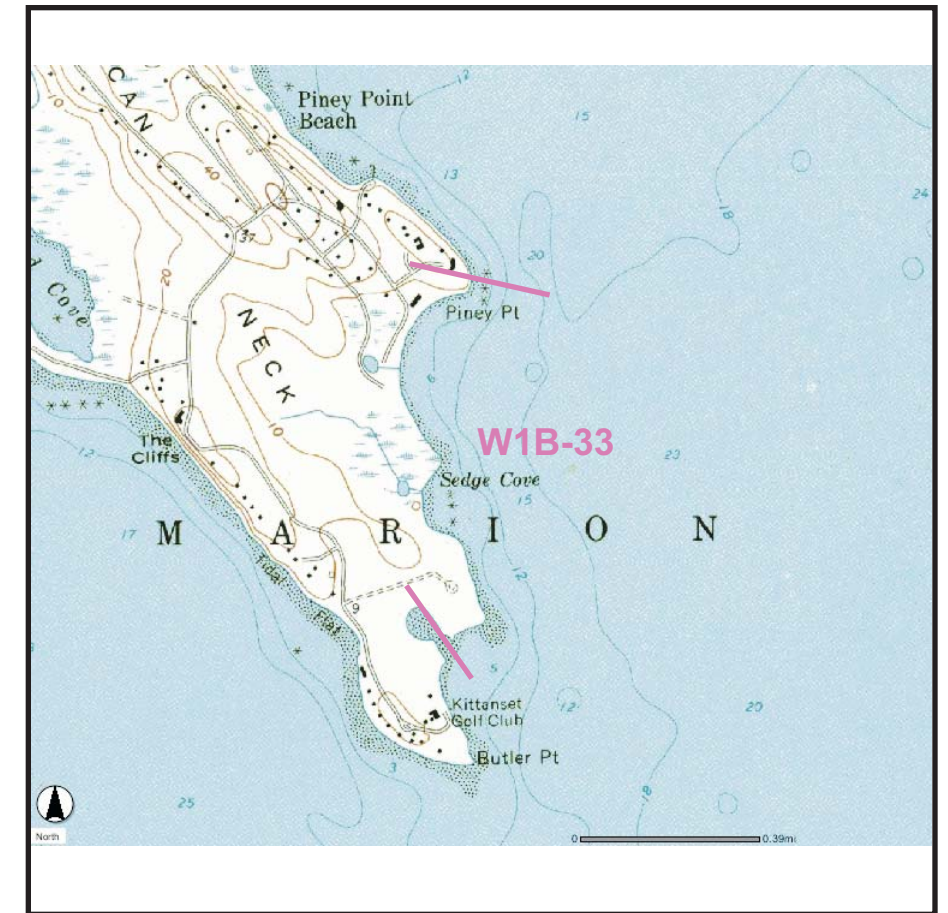
NATURAL HERITAGE AND ENDANGERED SPECIES MAP





2IE PRIORITY RESOURCE MAP















































TOPOGRAPHIC MAP




LEGEND

-  NHESP 2005 MA PRIORITY HABITATS FOR STATE-PROTECTED RARE SPECIES
-  NHESP 2005 MA ESTIMATED HABITATS OF RARE WILDLIFE

DEP MCP 21e Map Legend

-  Zone IIs
 -  IWPA's
 -  Zone A
 -  Sole Source Aquifers
 -  Solid Waste Sites
 -  Protected Openspace
 -  ACECs
 -  NHESP Estimated Habitat of Rare Wildlife in Wetland Areas
 -  Certified Vernal Pools 2003 NHESP
 -  Subbasins
 -  Mass Major Basins
 -  DEP Region
 -  Town Arcs
 - County Boundaries
-  Aquifers, By Yield
 -  HIGH YIELD
 -  MEDIUM YIELD
 -  Non Potential Drinking Water Source Area
 -  HIGH YIELD
 -  MEDIUM YIELD
 -  FEMA Floodplains
 -  100 YEAR FLOODPLAIN
-  Hydrography
 -  WATER
 -  RESERVOIR
 -  WETLANDS
 -  SALT WATER WETLANDS
 -  FLATS, SHOALS
 -  Rivers and Streams
 -  PERENNIAL
 -  INTERMITTENT
 -  SHORELINE
 -  MAN MADE SHORE
 -  DAM
 - AQUEDUCT
-  EOT-OTR Roads
 -  LIMITED ACCESS HIGHWAY
 -  MULTILANE HWY, NOT LIMITED ACCESS
 -  OTHER NUMBERED HWY
 -  MAJOR ROAD - COLLECTOR
 -  MINOR STREET OR ROAD, RAMP
 -  Tracks and Trails MHD
 -  TRACK
 -  TRAIL
 -  Transmission Lines
 -  PIPELINE
 -  POWERLINE
 - TRAIN



		PROJECT: B120 OIL SPILL		
		LOCATION: PINEY POINT SOUTH BUZZARDS BAY, MA		
TITLE: PHASE II SUPPORTING MAPS				
DESIGNED: LAC	DRAWN: JKB	CHECKED: KDT	APPROVED: MJW	FIGURE #: WIB-33
SCALE: AS SHOWN	DATE: 01/25/06	FILE: 3871WIB-33	PROJECT #: 3871-002	



Trench Location

- 11/2004
- 10/2004
- 09/2004
- 08/2004
- 07/2004
- 06/2004
- 04/2004
- 03/2004
- 01/2004
- 12/2003
- 11/2003
- 10/2003
- 09/2003

- ✱ Nearshore Subtidal Sediment Sampling Location 2004
- ✱ Deep Subtidal Sediment Sampling Location 2004
- ✱ Subtidal Sediment Sampling Location 2003
- ▲ Qualitative Shellfish Surveys 2004
- ◆ Marsh Sampling Location 2004
- ◆ Marsh Core Sampling Location 2004
- Water Sampling Location 2004
- Water Sampling Location 2003
- ★ Intertidal Sediment Sampling Location 2003
- ★ Intertidal Sediment Sampling Location 2004


- ✱ Shellfish Sampling Location
- ▲ Chain Drag Location 2003
- ▲ Chain Drag Location 2004
- Lobster Pot Sampling Location 2003
- Absorbent Pad Sampling Location 2003
- Dive Sites
- Wetlands
- Nests
- Vernal Pool
- NHESP 2003 Priority Habitats for State-Protected Rare Species

OILING

- NO DATA
- CLEAN
- VERY LIGHT
- LIGHT
- MEDIUM
- HEAVY

IRAC ESI

- Public-Private Sand Beach (1A/1B)
- Mixed Sand and Gravel (1C)
- Marsh (1F)
- Rocky Shoreline (1E)
- Riprap, Groin, Jetty (1D)
- Visual Inspection of Marsh Area



ENTRIX

W1B-33
Piney Point South, Marion
Comprehensive Activities
Bouchard B No. 120 Oil Spill
Buzzards Bay, MA