






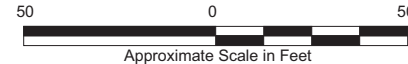


FIGURES



LEGEND

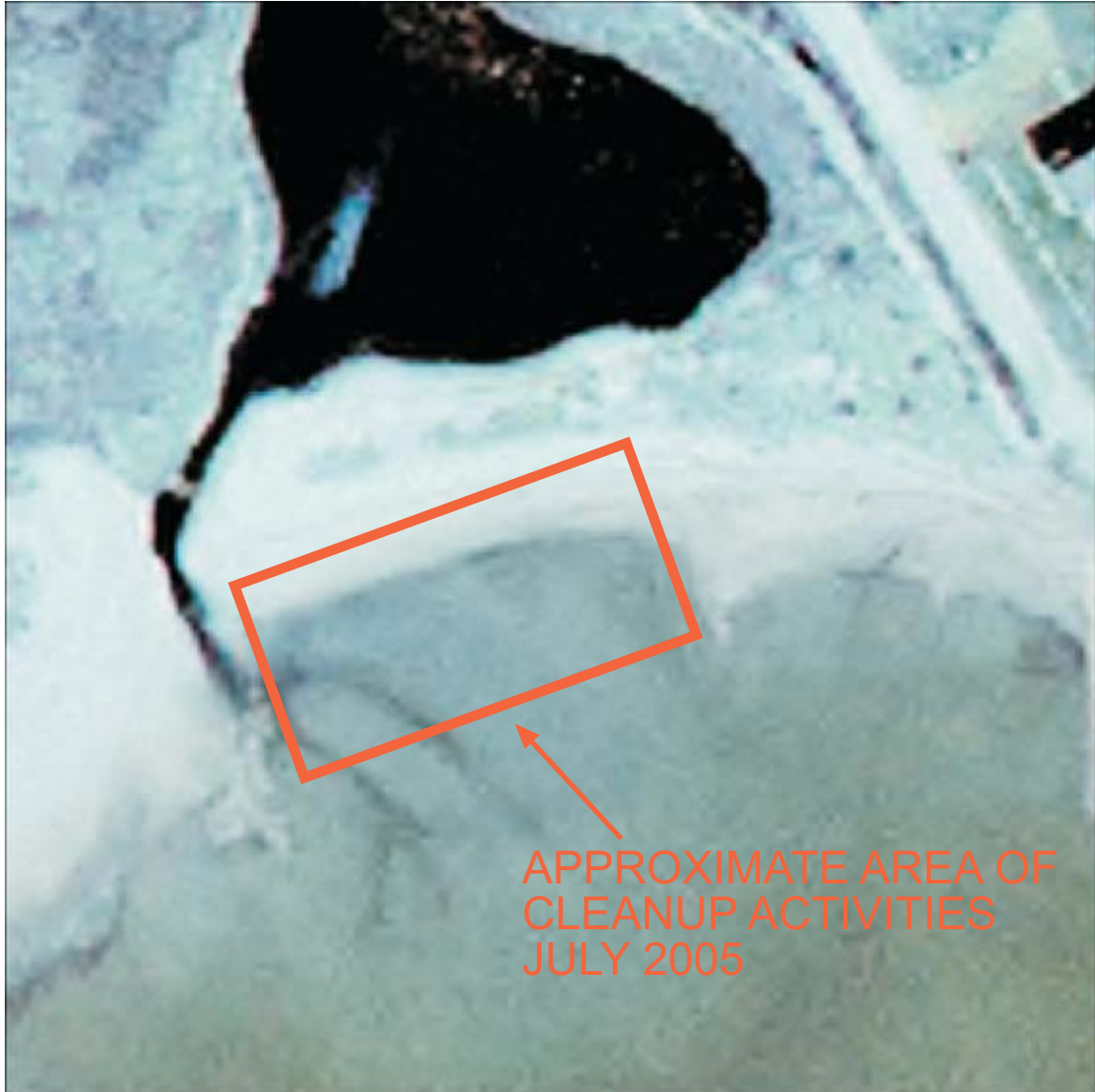
-  BOULDERS
-  TRANSECT, DATED 7/18/05
-  TRANSECT, DATED 8/18/05
-  TRANSECT, DATED 9/29/05
-  TRANSECT, DATED 10/18/05
-  VEGETATION
-  BENCH MARK



CLIENT: Bouchard B120 Oil Spill
 Buzzards Bay, Massachusetts
 PROJECT: W1F-02
 Mattapoissett, Massachusetts

TITLE: Location of Leisure Shores Beach Profiles
 July to October 2005

DESIGNED: KEZ	DRAWN: KEZ	CHECKED: LAC	APPROVED: KDT	FIGURE #: 2
SCALE: 1"=50'	DATE: 1/31/06	FILE: B&A transects	PROJECT #: 3871-002	



0 0.038mi




		PROJECT: B120 OIL SPILL Buzzards Bay, Massachusetts		
		LOCATION: W1F-02 Mattapoisett, Massachusetts		
TITLE: APPROXIMATE AREA OF CLEANUP ACTIVITIES JULY 2005				
DESIGNED: LAC	DRAWN: KEZ	CHECKED: KDT	APPROVED: KDT	FIGURE #: 3
SCALE: AS SHOWN	DATE: 1/31/06	FILE: 3871	PROJECT #: 3871-002	

Figure 4
Leisure Shores/Howard's Beach
Transect H2

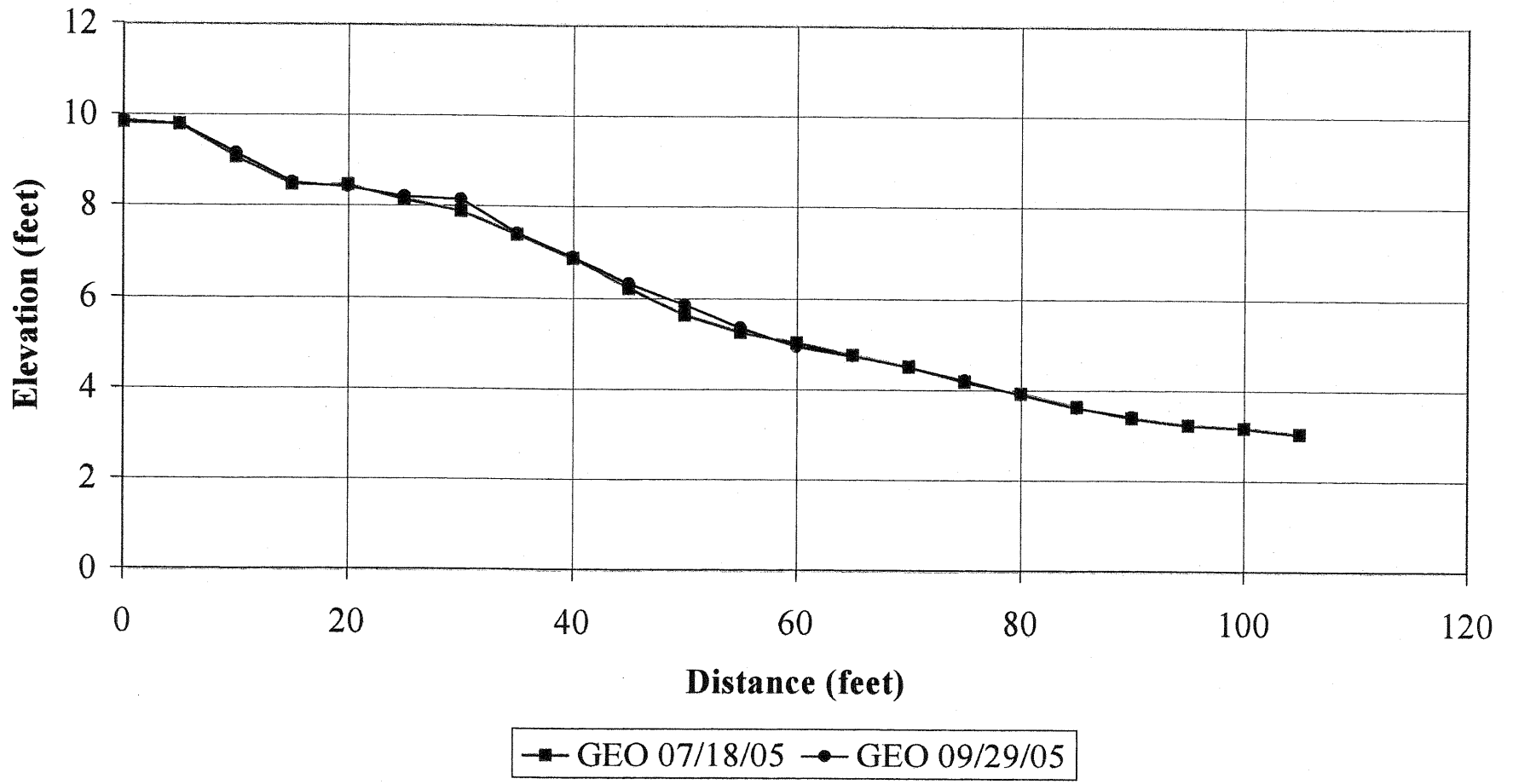


Figure 5
Leisure Shores/Howard's Beach
Transect H3

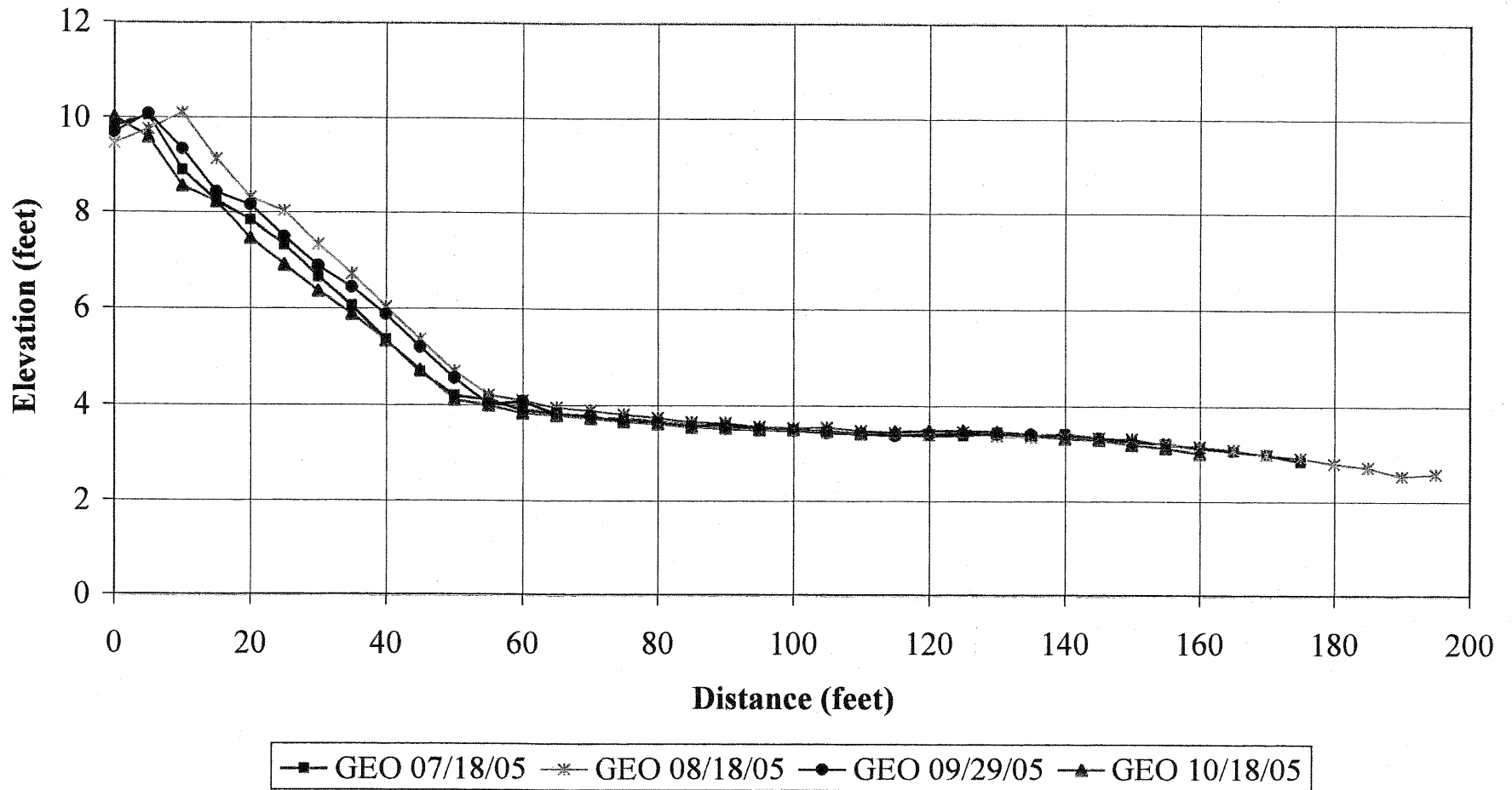
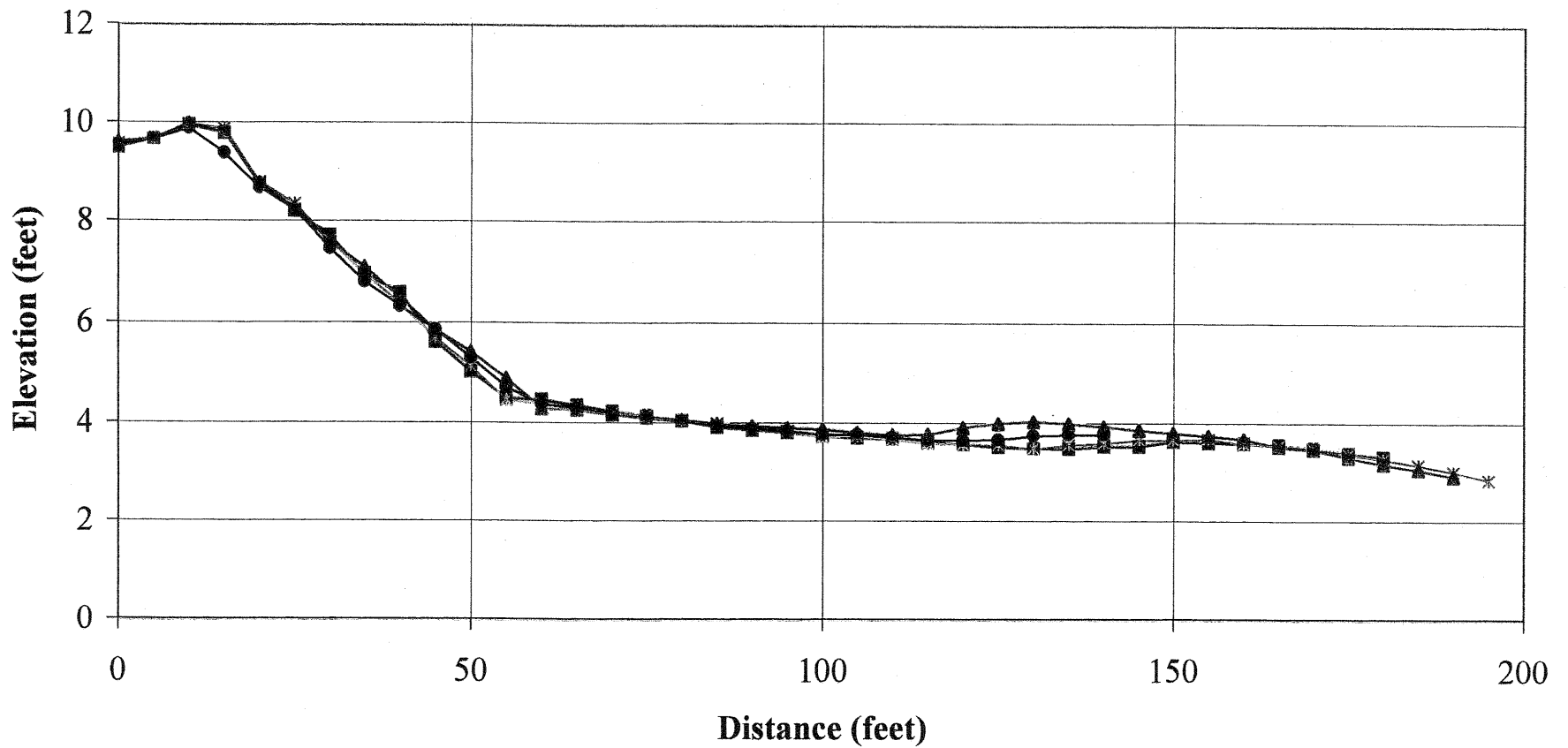
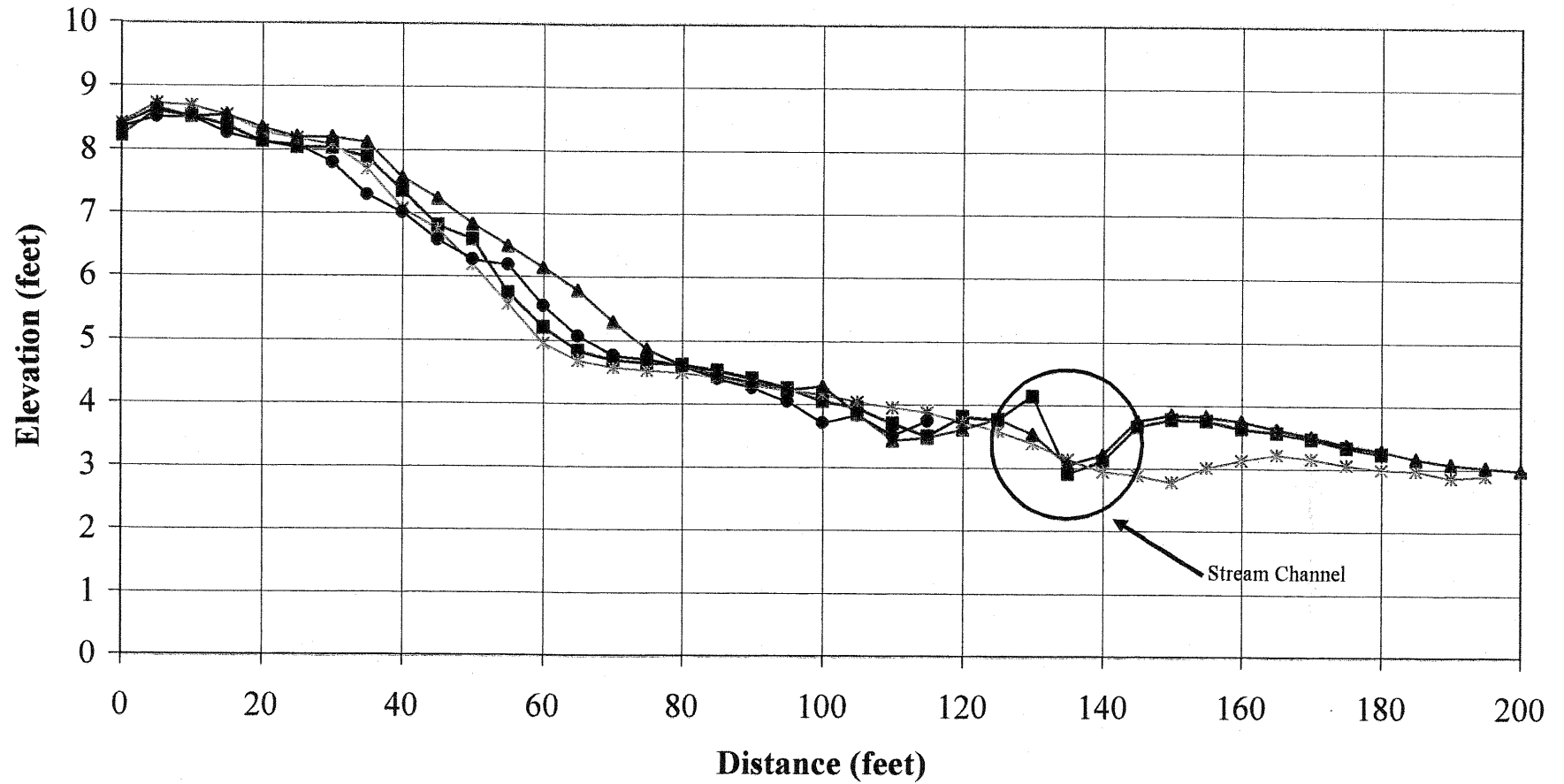


Figure 6
Leisure Shores/Howard's Beach
Transect H4



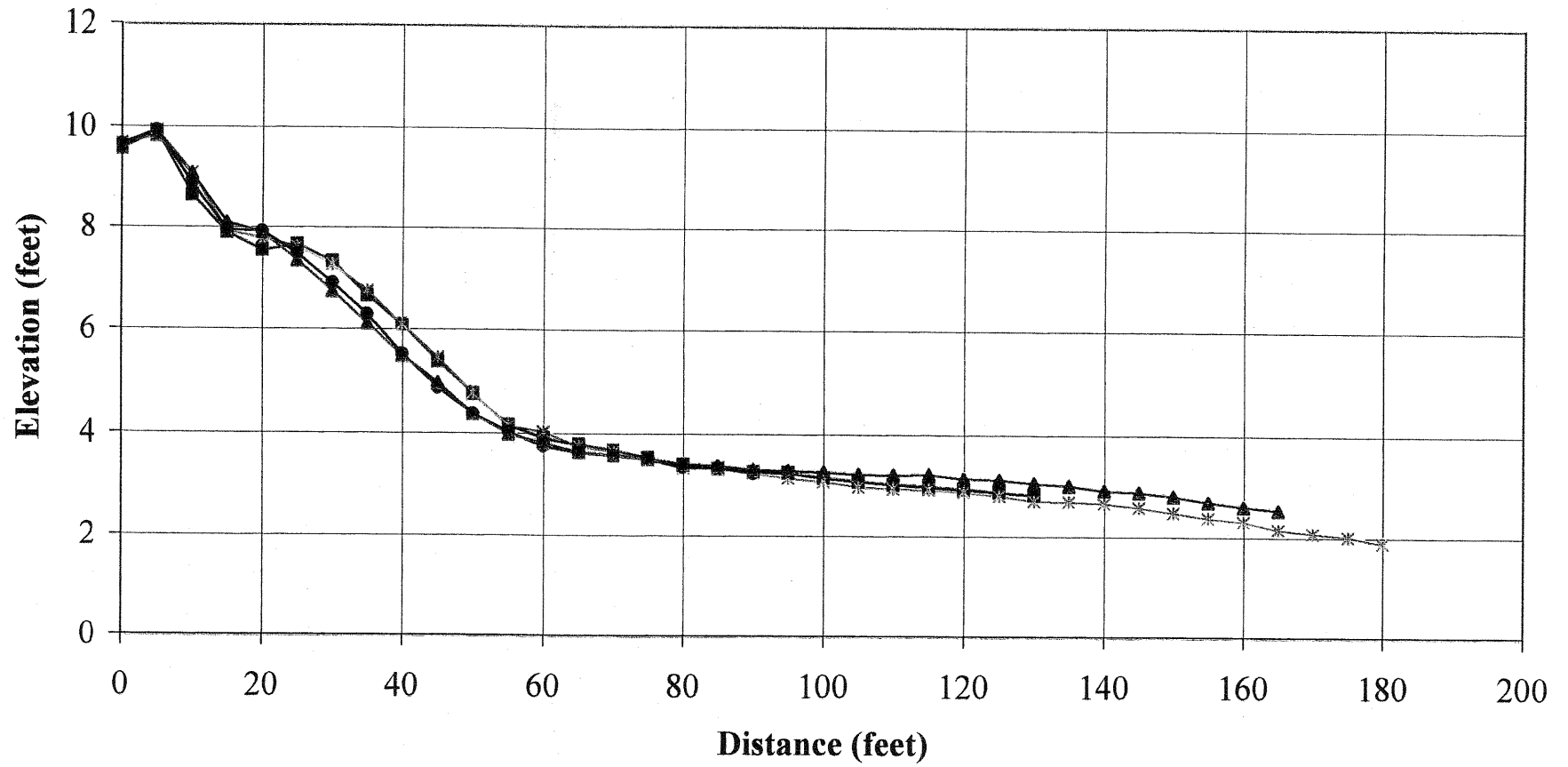
—■— GEO 07/18/05 —*— GEO 08/18/05 —●— GEO 09/29/05 —▲— GEO 10/18/05

Figure 7
Leisure Shores/Howard's Beach
Transect H5



—■— GEO 07/18/05 —*— GEO 08/18/05 —●— GEO 09/29/05 —▲— GEO 10/18/05

Figure 8
Leisure Shores/Howard's Beach
Transect H7




—■— GEO 07/18/05 —*— GEO 08/18/05 —●— GEO 09/29/05 —▲— GEO 10/18/05



APPROXIMATE
LOCATION OF CLEANUP
ACTIVITIES

0 0.096mi




		PROJECT: B120 OIL SPILL Buzzard's Bay, Massachusetts	
		LOCATION: W2A-11 West Island West Fairhaven, Massachusetts	
TITLE: APPROXIMATE LOCATION OF CLEANUP ACTIVITIES JULY 2005			
DESIGNED: LAC	DRAWN: KEZ	CHECKED: KDT	APPROVED: KDT
SCALE: AS SHOWN	DATE: 1/31/06	FILE: 3871	PROJECT #: 3871-002
			FIGURE #: 9



APPROXIMATE AREA OF
ROCK OVERTURNING
ACTIVITIES

0 0.095mi



		PROJECT: B120 OIL SPILL Buzzards Bay, Massachusetts	
		LOCATION: W2A-10 "Hoppy's Landing" Fairhaven, Massachusetts	
TITLE: APPROXIMATE AREA OF ROCK OVERTURNING ACTIVITIES JULY, AUGUST, AND DECEMBER 2005			
DESIGNED:	DRAWN:	CHECKED:	APPROVED:
LAC	KEZ	KDT	KDT
SCALE:	DATE:	FILE:	PROJECT #:
AS SHOWN	1/31/06	3871	3871-002
			FIGURE #: 10



APPROXIMATE
LOCATION OF CLEANUP
ACTIVITIES

0 0.056mi



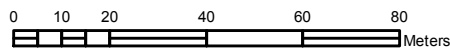
PROJECT:
B120 OIL SPILL
Buzzards Bay, Massachusetts
LOCATION:
W2A-02 Harbor View
Fairhaven, Massachusetts

TITLE:
APPROXIMATE LOCATION OF CLEANUP ACTIVITIES AND
BURIED OIL EVALUATION - AUGUST 2005

DESIGNED: LAC	DRAWN: KEZ	CHECKED: KDT	APPROVED: KDT	FIGURE #: 11
SCALE: AS SHOWN	DATE: 1/31/06	FILE: 3871	PROJECT #: 3871-002	



Legend
 ● Grab Intertidal Sediment Samples



ENTRIX
 ENVIRONMENTAL CONSULTANTS
 Figure 12
 W2A02 Harbor View
 Fairhaven, Massachusetts
 Grab Intertidal Sediment Samples
 August and September 2005



APPROXIMATE
LOCATION OF CLEANUP
ACTIVITIES

0 0.15mi



PROJECT:
B120 OIL SPILL
Buzzards Bay, Massachusetts

LOCATION:
W1E-04 Crescent Beach
Mattapoissett, Massachusetts

TITLE:
APPROXIMATE LOCATION OF CLEANUP ACTIVITIES
AUGUST 2005

DESIGNED: LAC	DRAWN: KEZ	CHECKED: KDT	APPROVED: KDT	FIGURE #: 13
SCALE: AS SHOWN	DATE: 1/31/06	FILE: 3871	PROJECT #: 3871-002	