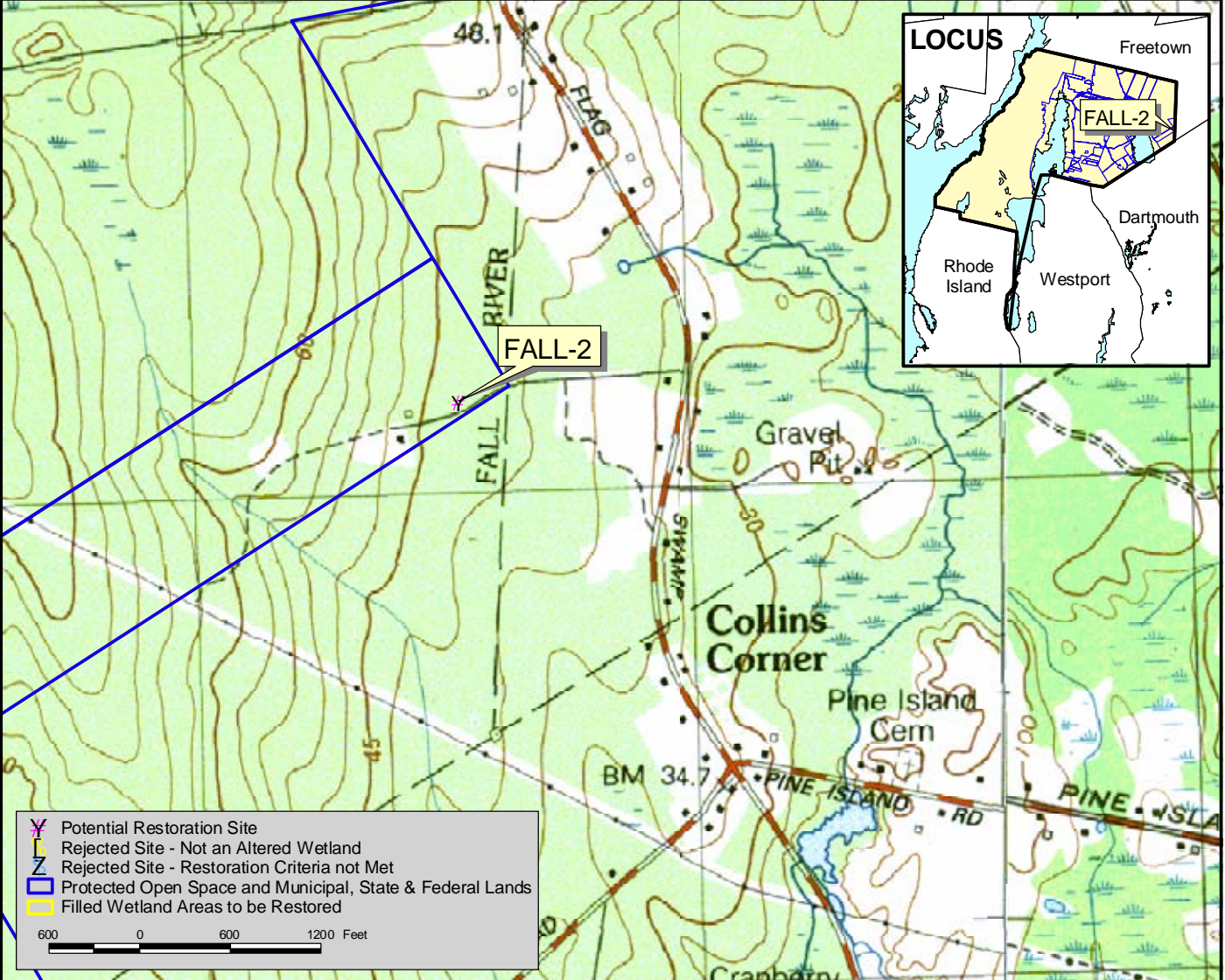


Appendix 4: Fall River Potential Restoration Sites

Town: Fall River **Site:** FALL - 2

Disturbance Type: Fill
Disturbed Area: 7,720, square feet
Owner: City of Fall River, Water Department
Assessors' Lot Number: W-50-3
Cubic Yards of Fill to be Removed: 572

Comments: This freshwater site is an old road that provides foot access to Water Department property. The road width is much wider than that required for foot traffic. Foot traffic may not even be desired at this location. There is good access to this site for construction purposes.

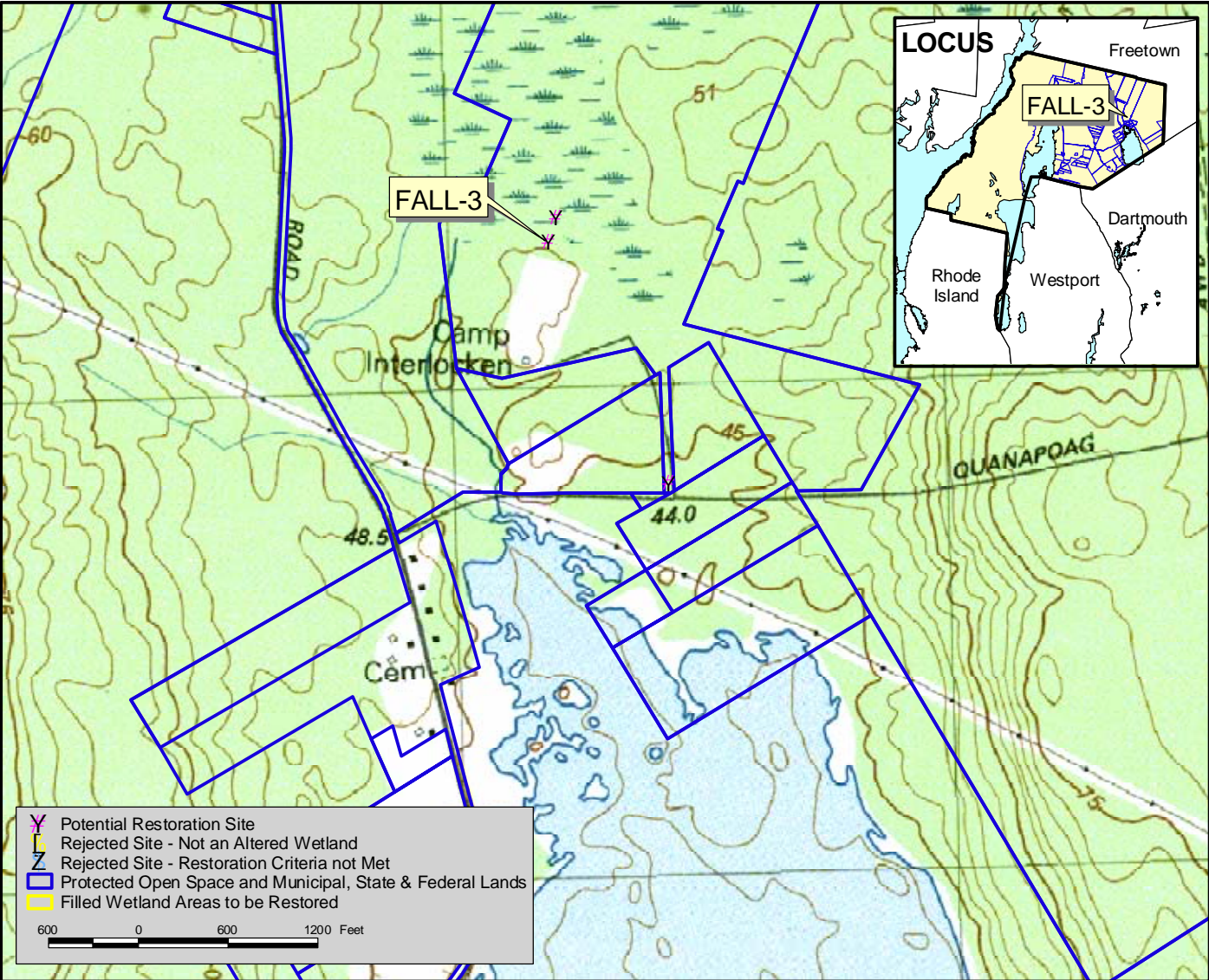
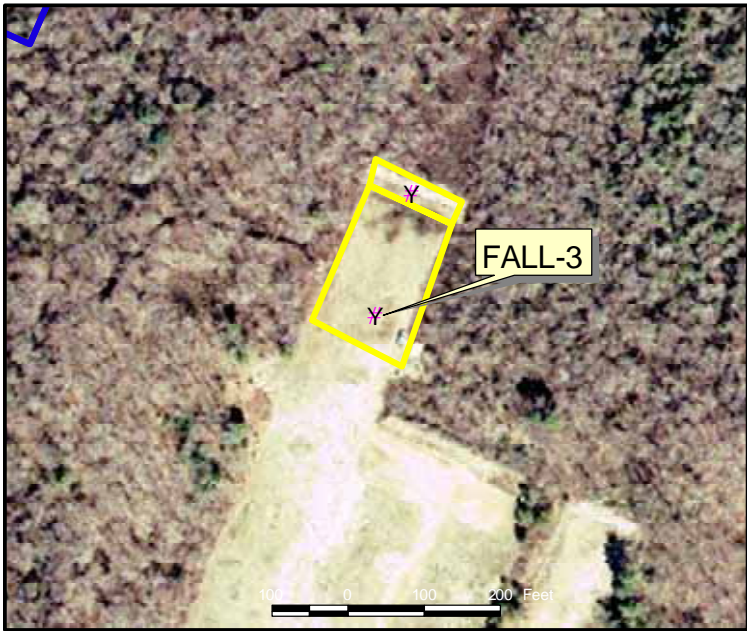


Selected Inventory of Potential Wetland Restoration Sites in the Buzzards Bay Watershed – Phase I

Town: Fall River **Site:** FALL - 3

Disturbance Type: Cropping, mowed
Disturbed Area: 24,559 square feet
Owner: City of Fall River, Water Department
Assessors' Lot Number: CO
Cubic Yards of Fill to be Removed: 0

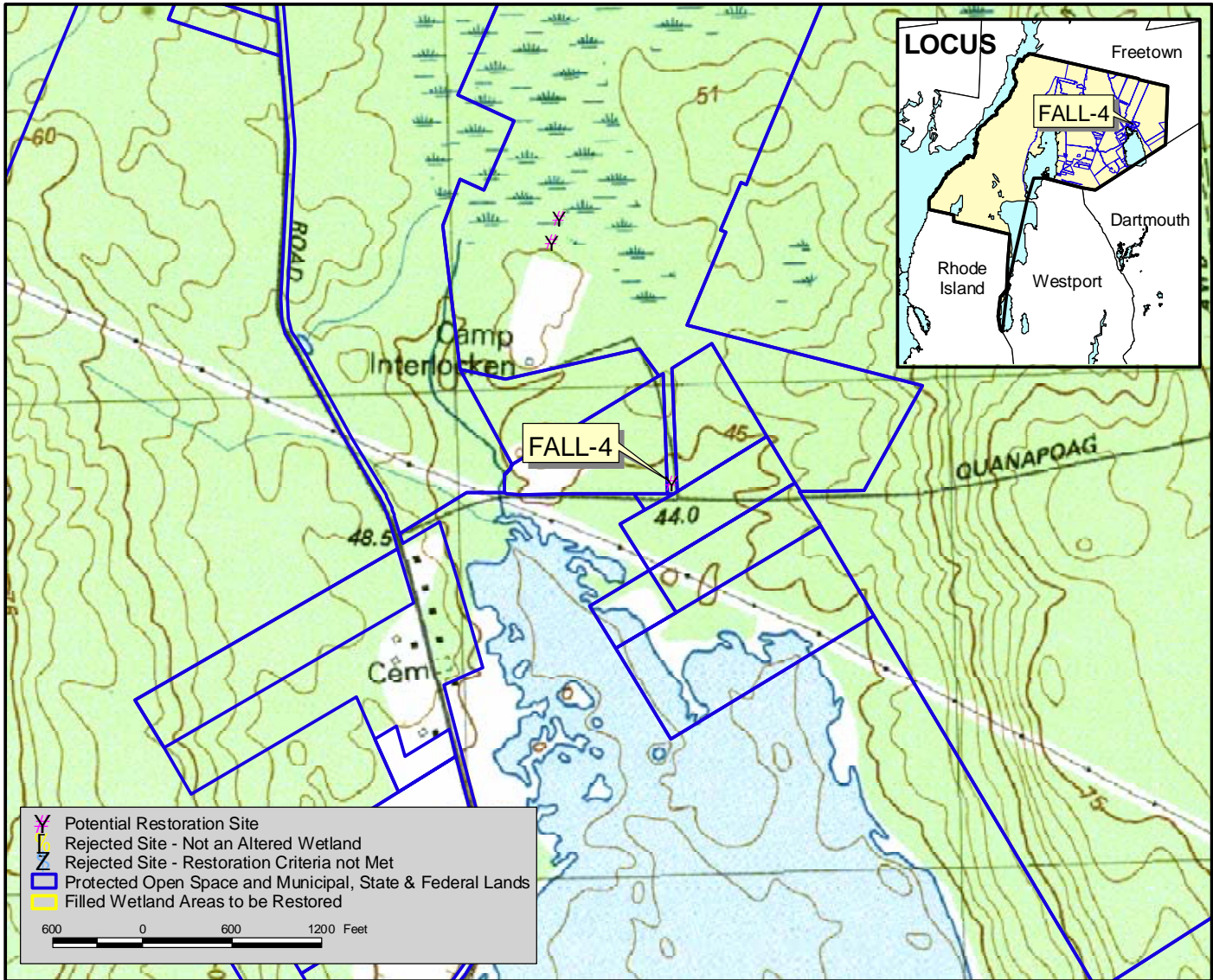
Comments: This freshwater site is an active shooting range operated as the Copicut Rifle Range. It is difficult under current conditions to accurately scope the magnitude of restoration potential at the site.



Town: Fall River **Site:** FALL - 4

Disturbance Type: Fill
Disturbed Area: 10,946 square feet
Owner: City of Fall River, Water Department
Assessors' Lot Number: None
Cubic Yards of Fill to be Removed: 811

Comments: This freshwater site is part of an access road for the Copicut Rifle range. An alternative access location would be needed to remove the fill at this site.



Town: Fall River **Site:** FALL - 5

Disturbance Type: Fill
Disturbed Area: 4,129 square feet
Owner: City of Fall River, Water Department
Assessors' Lot Number: CO
Cubic Yards of Fill to be Removed: 918

Comments: This freshwater site is an active shooting range operated as the Copicut Rifle Range. It is difficult under current conditions to accurately scope the magnitude of restoration potential at the site. FALL - 5 is a target backdrop that could be replaced with a wood structure.

