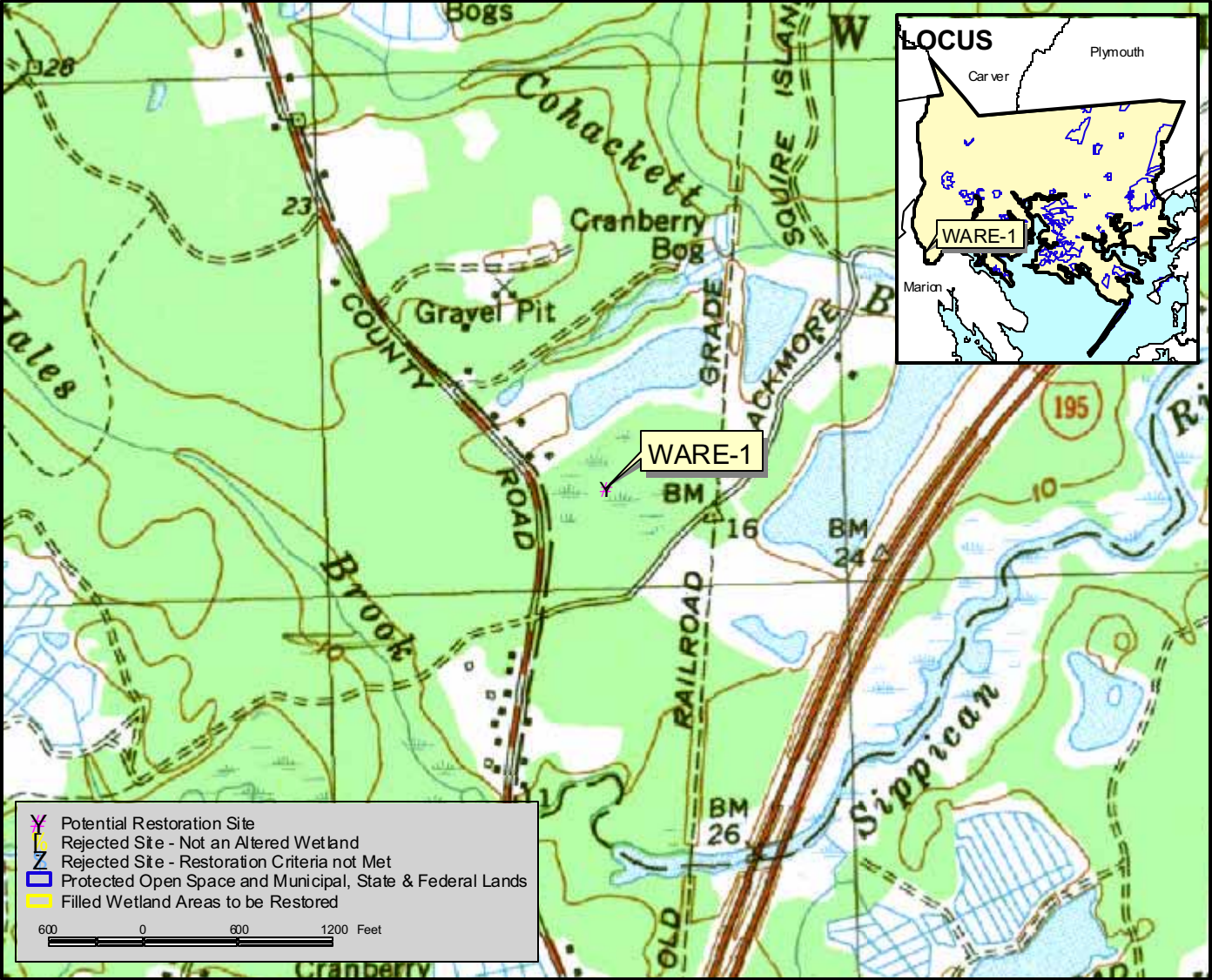


Appendix 9: Wareham Potential Restoration Sites

Town: Wareham **Site:** WARE-1

Disturbance Type: Abandoned Bog
Disturbed Area: 14 acres
Owner: Tweedy and Barnes Cranberry Company
Assessors' Lot Number: 66-1011
Cubic Yards of Fill to be Removed: 0

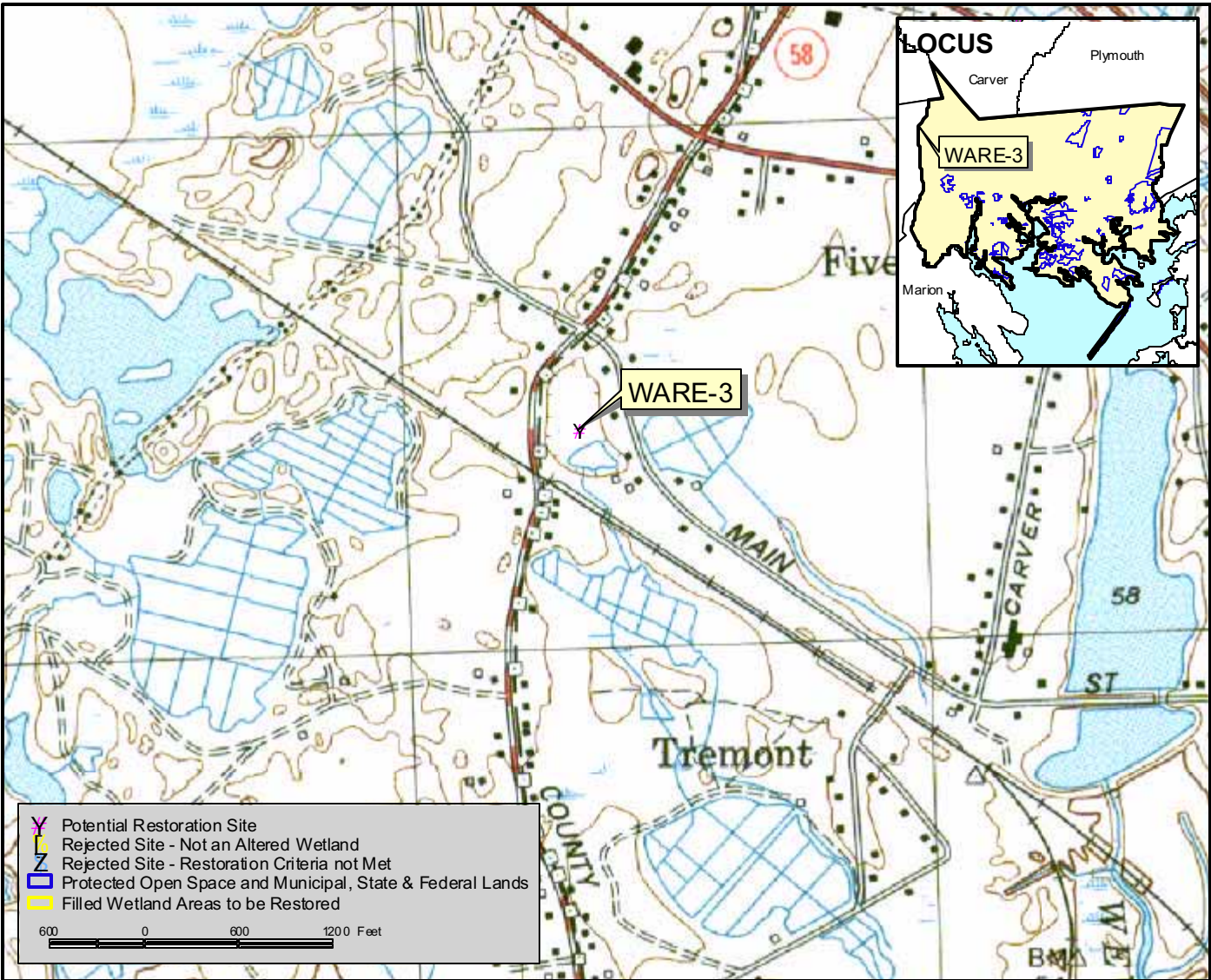
Comments: This bog is largely overgrown with pitch pine.



Town: Wareham **Site:** WARE-3

Disturbance Type: Abandoned Bog
Disturbed Area: 5.4 acres
Owner: Margaret J. Grassi, William D. MacKenzie and John R. Murphy
Assessors' Lot Number: 99-1032A, 99-1032B, 99-1037
Cubic Yards of Fill to be Removed: 0

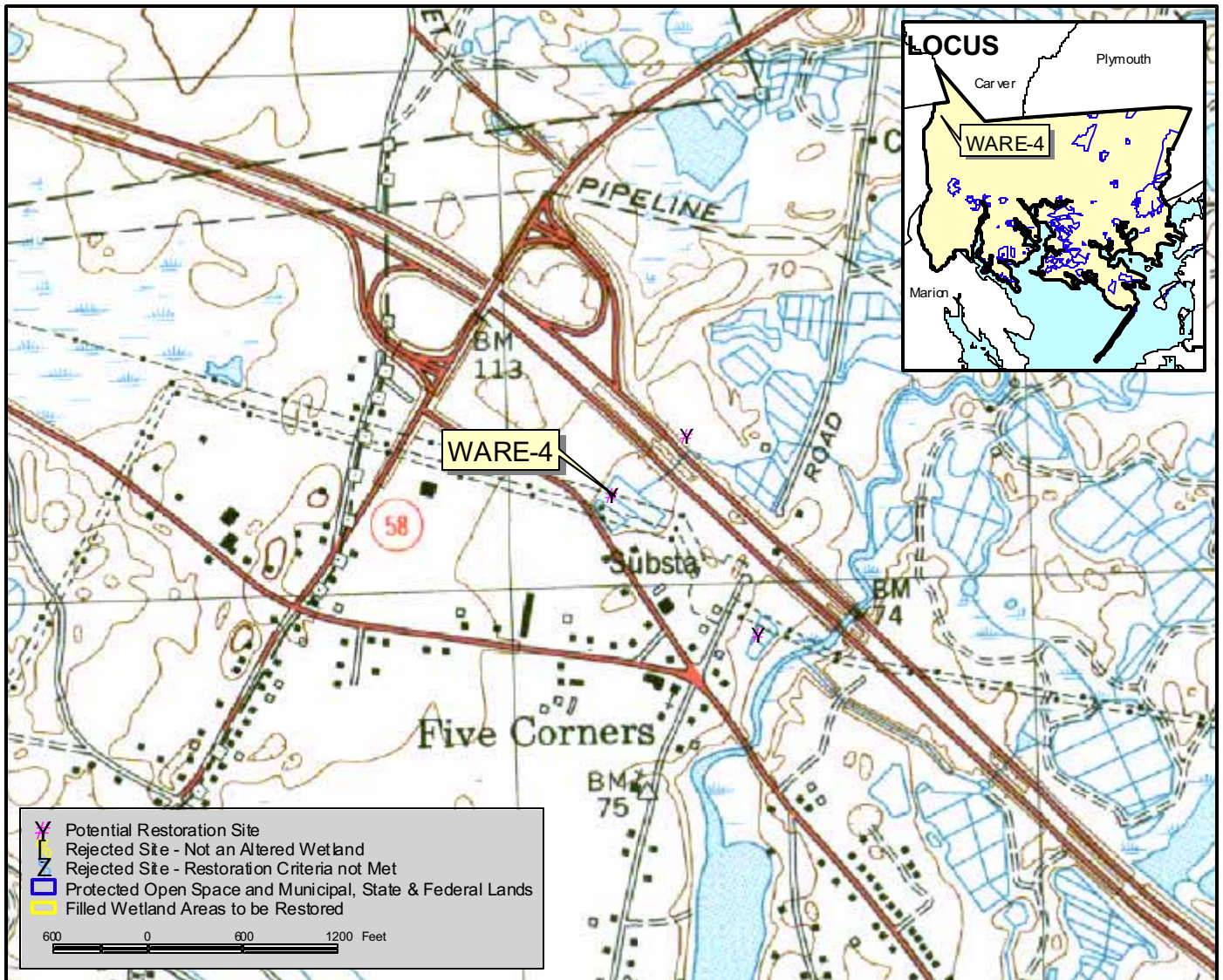
Comments: This bog is within a DEP mapped Medium Yield Aquifer.



Town: Wareham **Site:** WARE-4

Disturbance Type: Abandoned Bog
Disturbed Area: 4.0 acres
Owner: Steamship Associates, LLC
Assessors' Lot Number: 103-D1
Cubic Yards of Fill to be Removed: 0

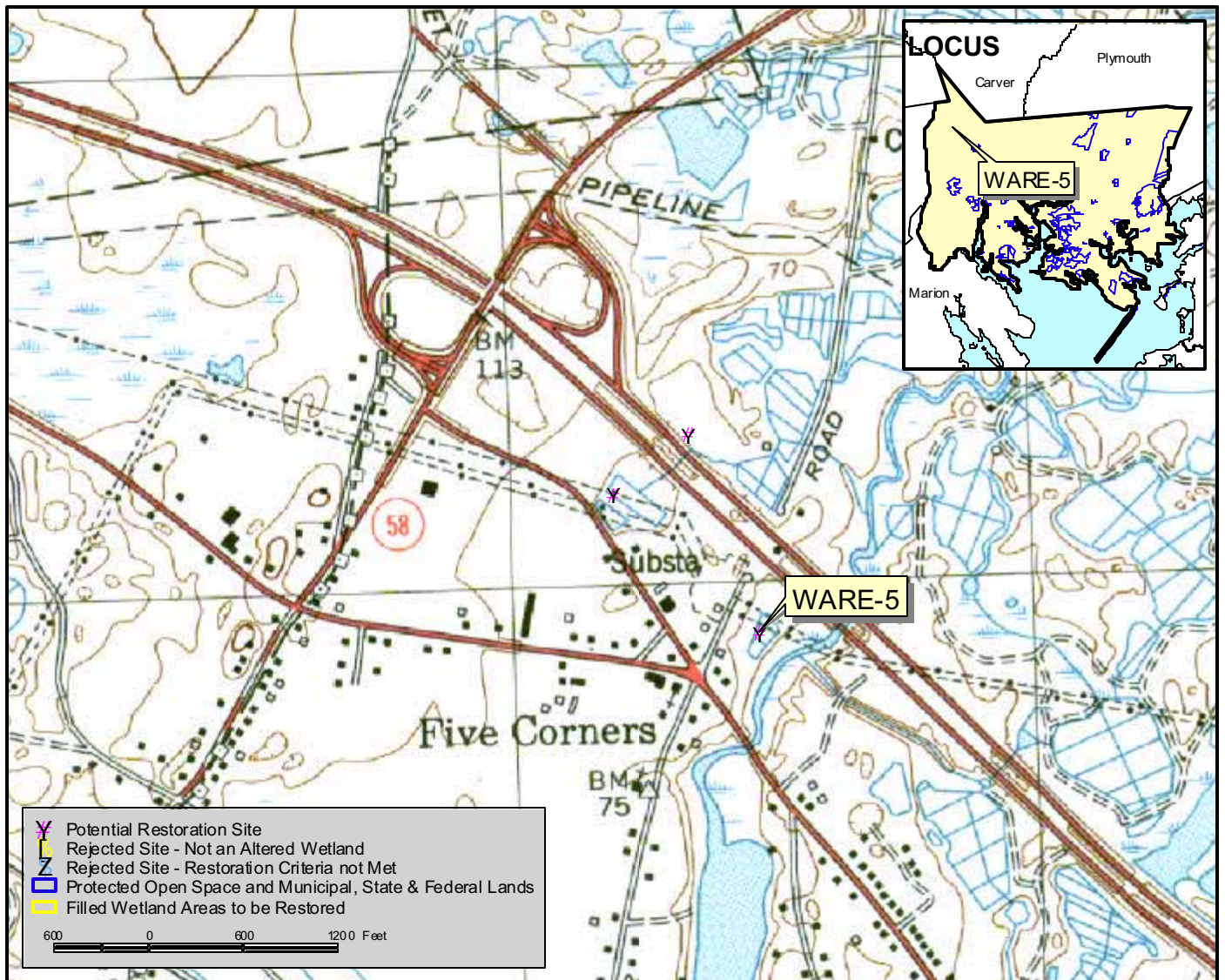
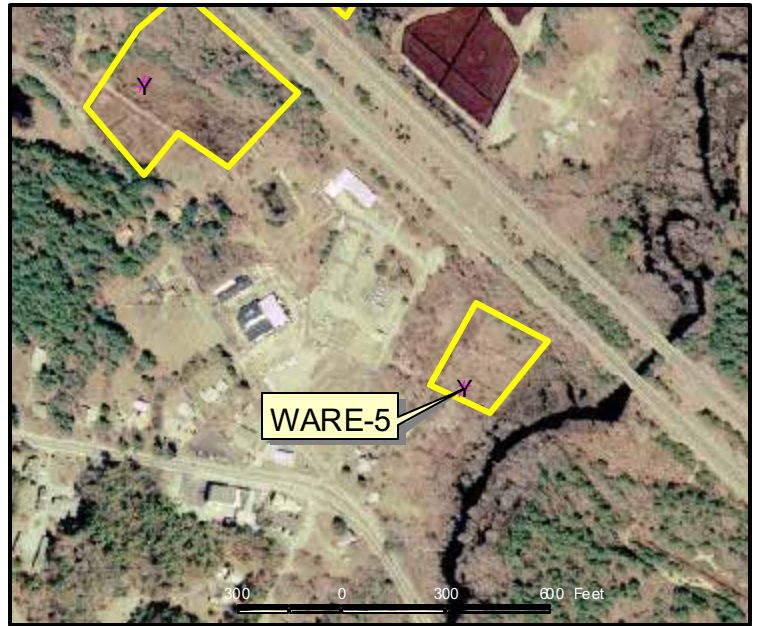
Comments: This bog is within the Natural Heritage and Endangered Species Program's 2003 Priority Habitat for Rare Species.



Town: Wareham **Site:** WARE-5

Disturbance Type: Abandoned Bog
Disturbed Area: 1.3 acres
Owners: Charles and Roxanna Simpson,
Town of Wareham
Assessors' Lot Number: 104-1000,
104-1002
Cubic Yards of Fill to be Removed: 0

Comments: This bog is within a DEP mapped Medium Yield Aquifer.



Town: Wareham **Site:** WARE-6

Disturbance Type: Abandoned Bog

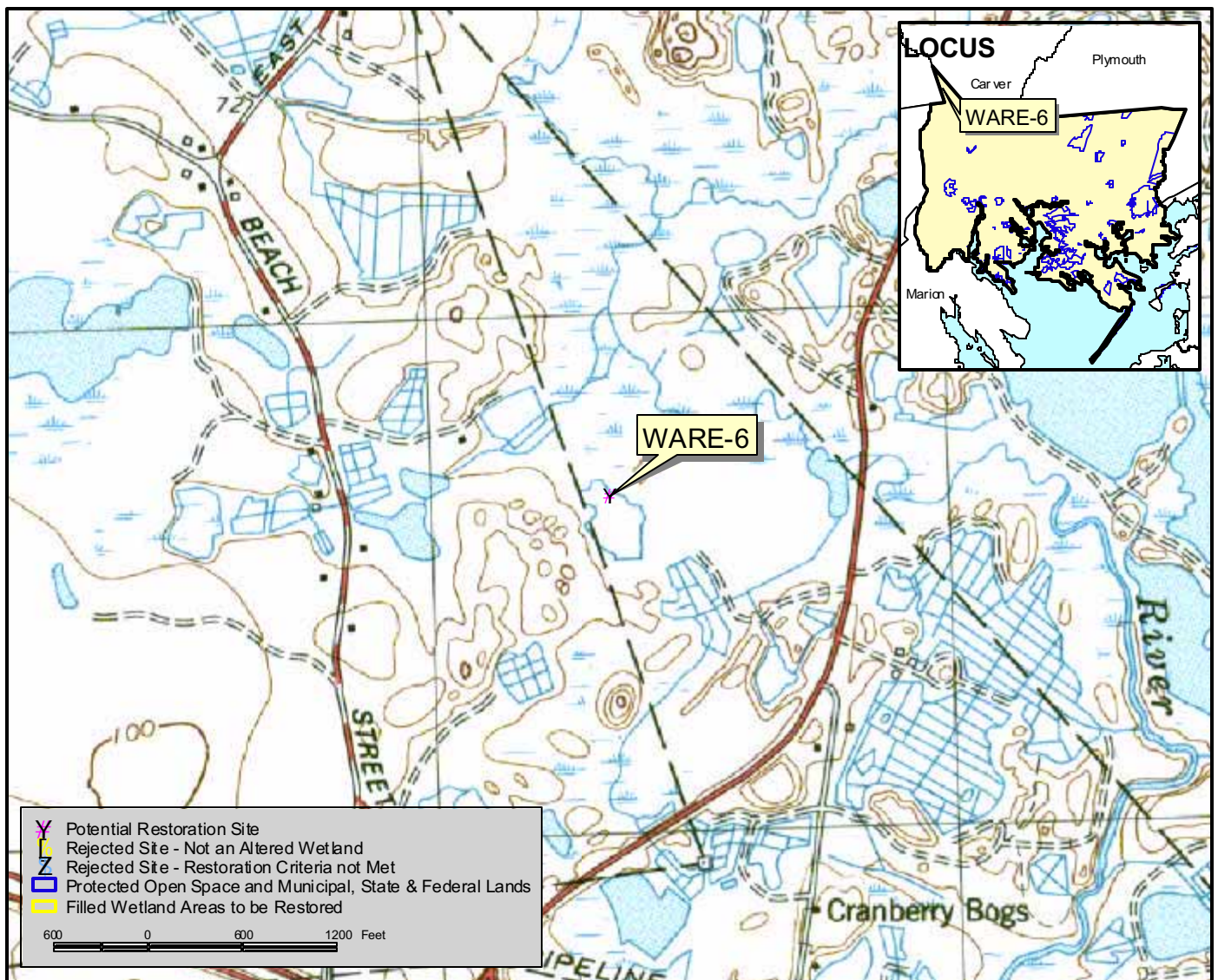
Disturbed Area: 4.5 acres

Owner: James E. Croke

Assessors' Lot Number: 103-1039

Cubic Yards of Fill to be Removed: 0

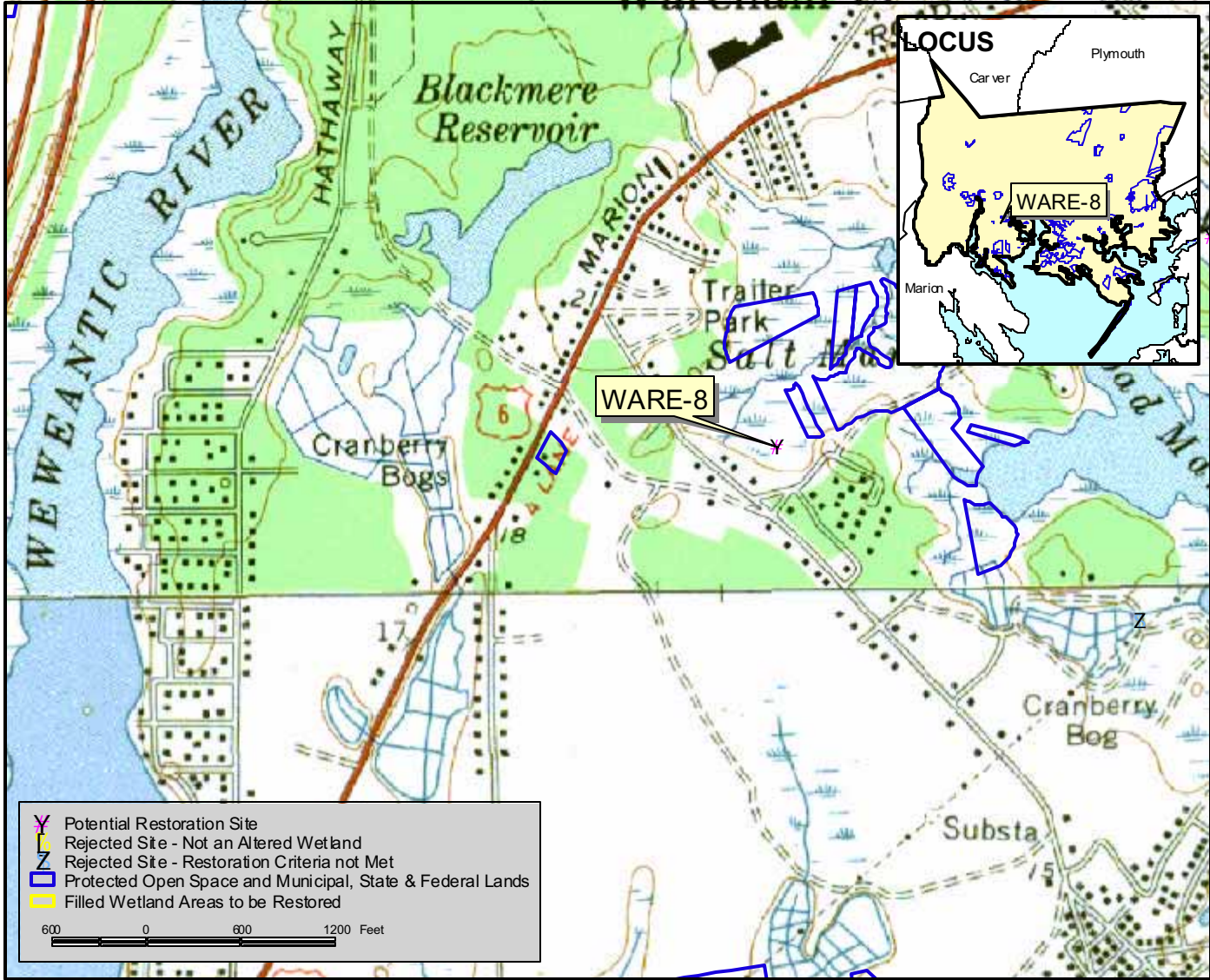
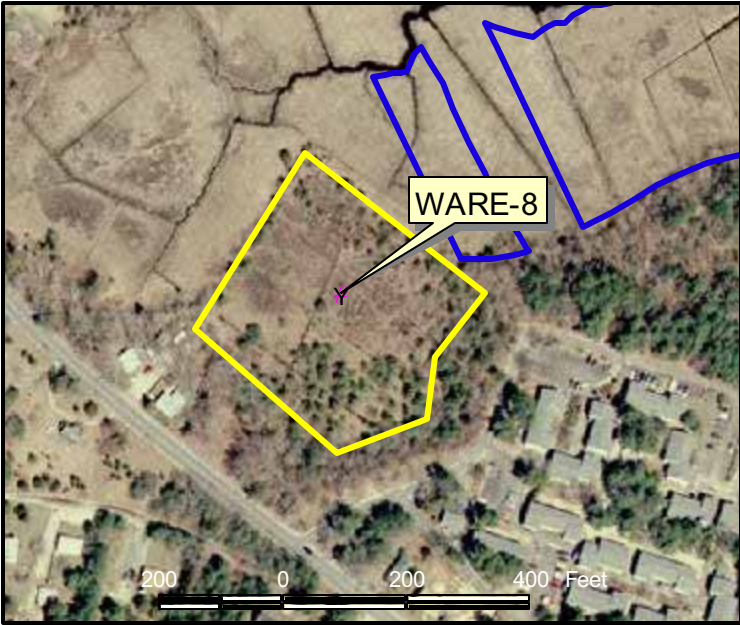
Comments: This bog is within the Natural Heritage and Endangered Species Program's 2003 Priority Habitat for Rare Species and a DEP mapped Medium Yield Aquifer.



Town: Wareham **Site:** WARE-8

Disturbance Type: Abandoned Bog
Disturbed Area: 2.9 acres
Owner: Jane J. Vatalaro
Assessors' Lot Number: 48-1052
Cubic Yards of Fill to be Removed: 0

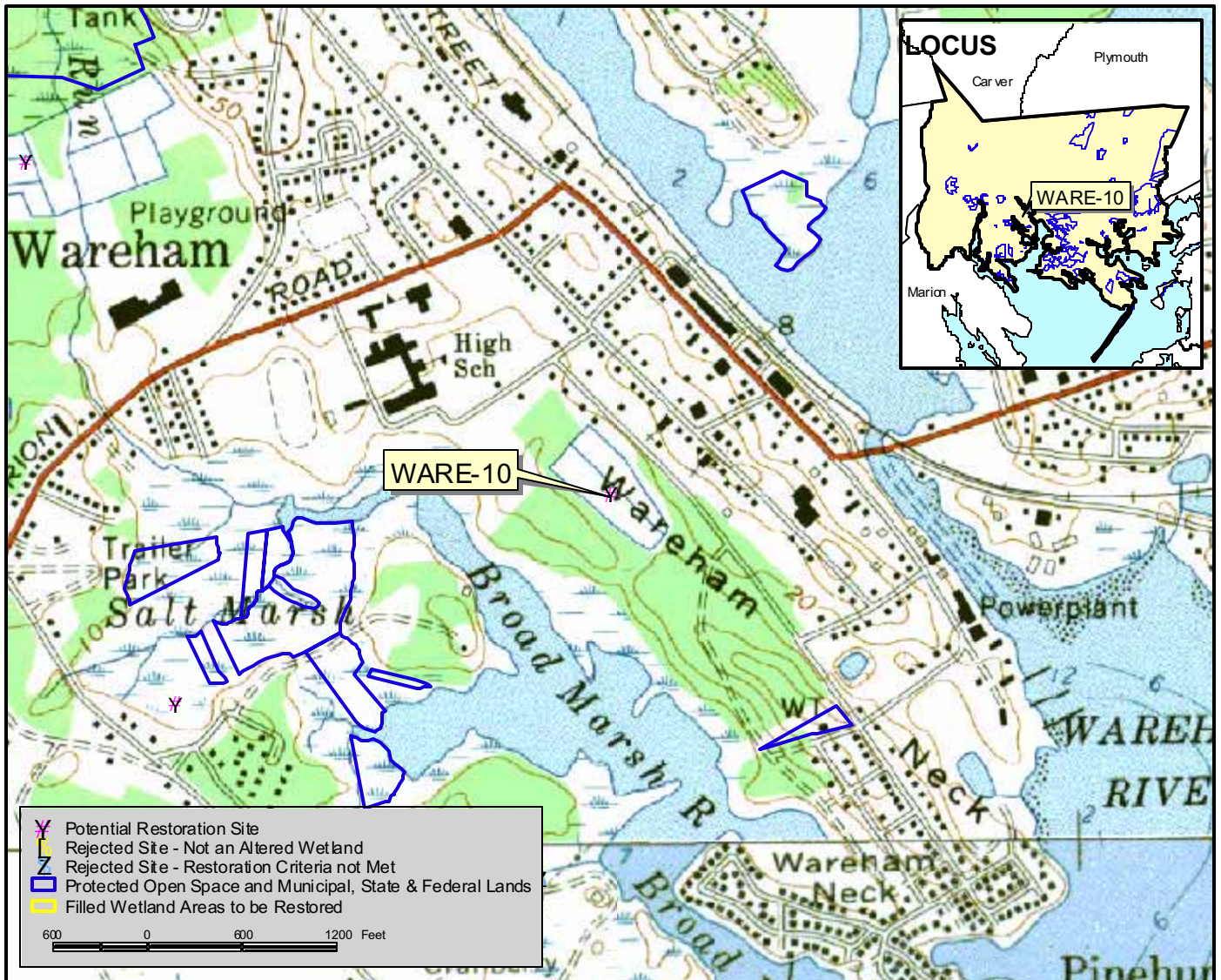
Comments: This bog is within a DEP mapped Medium Yield Aquifer.



Town: Wareham **Site:** WARE-10

Disturbance Type: Abandoned Bog
Disturbed Area: 9 acres
Owner: Town of Wareham
Assessors' Lot Number: 47-F5, 47-F6
Cubic Yards of Fill to be Removed: 0

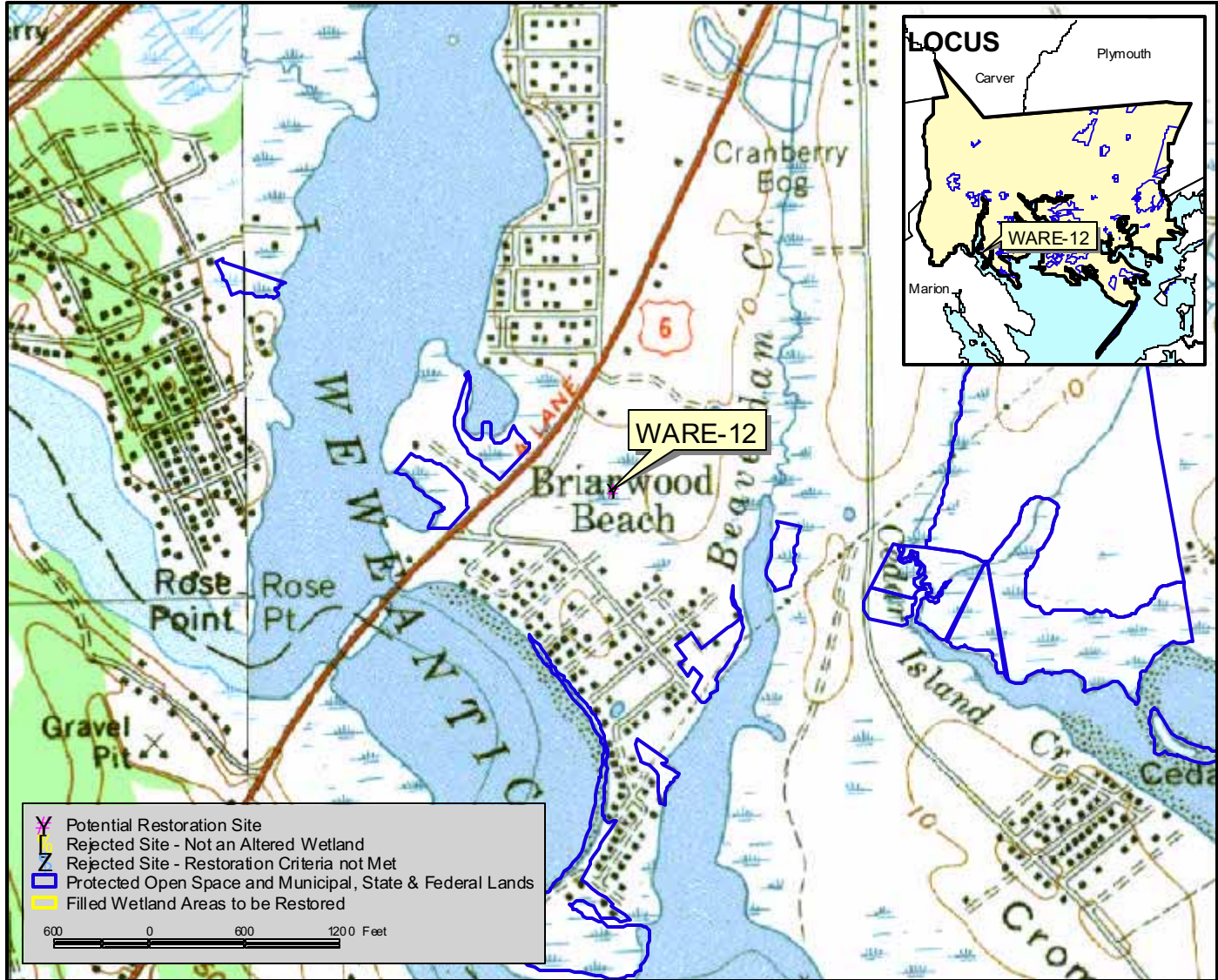
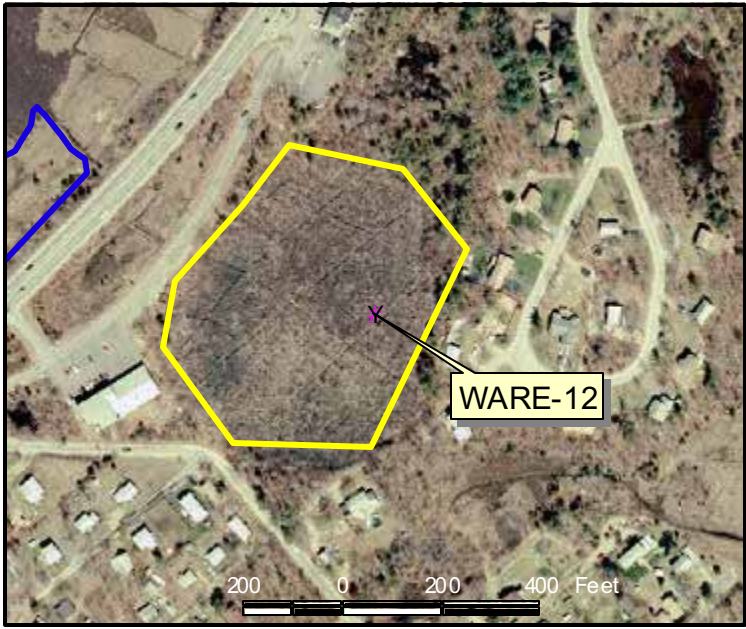
Comments: This bog contains a Natural Heritage and Endangered Species Program potential vernal pool (not equivalent to certified vernal pools).



Town: Wareham **Site:** WARE-12

Disturbance Type: Abandoned Bog
Disturbance Area: 5.9 acres
Owners: Arnold Briggs, Sherman Briggs, James Collins and Jeanne Collins
Assessors' Lot Area: 58-1010A, 58-D, 58-E
Cubic Yards of Fill to be Removed: 0

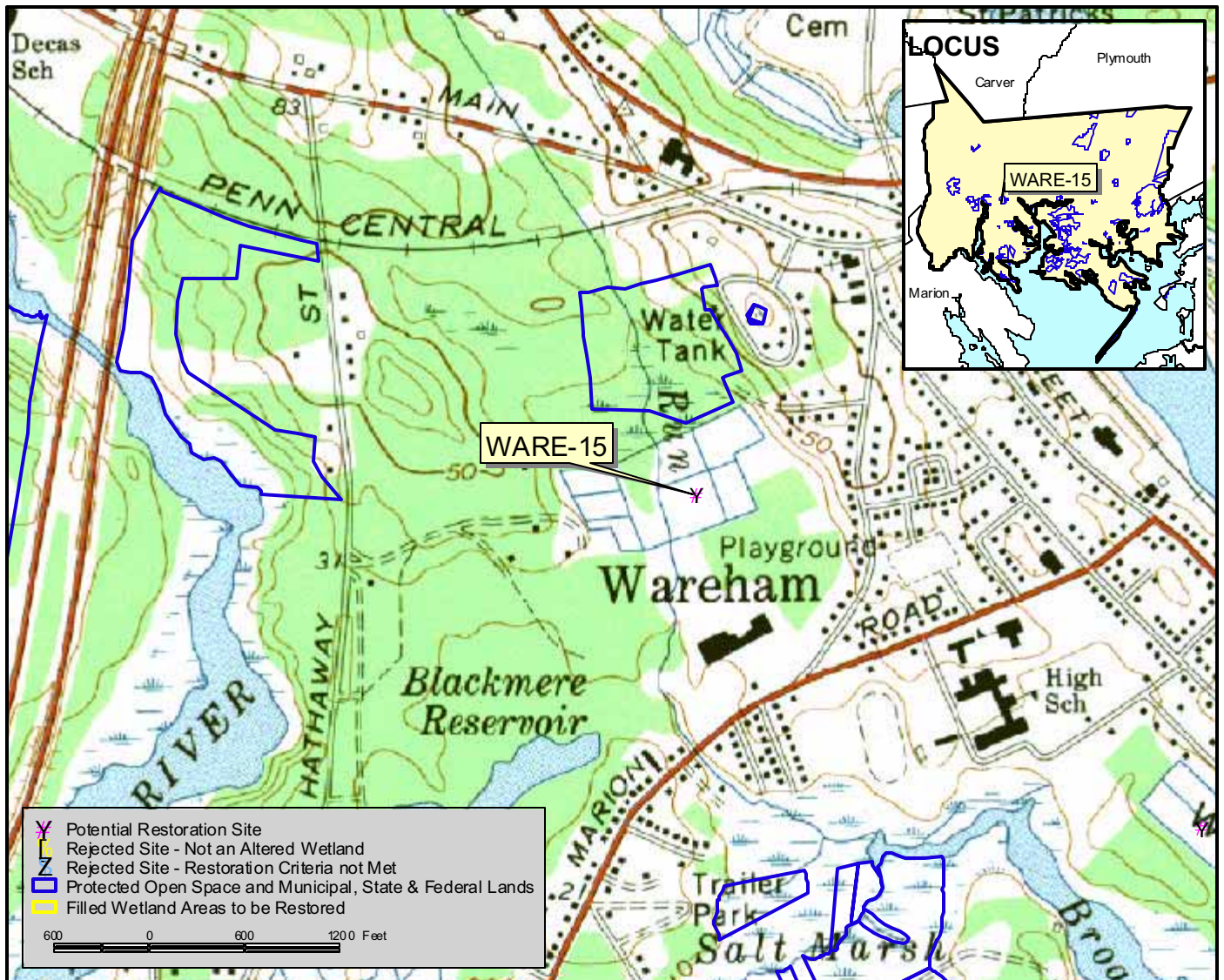
Comments: This bog is within a DEP mapped Medium Yield Aquifer and listed as a potential salt marsh restoration site (WH33) in the *Atlas of Tidally Restricted Salt Marshes in the Buzzards Bay Watershed*.



Town: Wareham **Site:** WARE-15

Disturbance Type: Abandoned Bog
Disturbed Area: 6.45 acres
Owner: Annawon Council Inc. - Boy Scouts of America
Assessors' Lot Number: 61-1206A
Cubic Yards of Fill to be Removed: 0

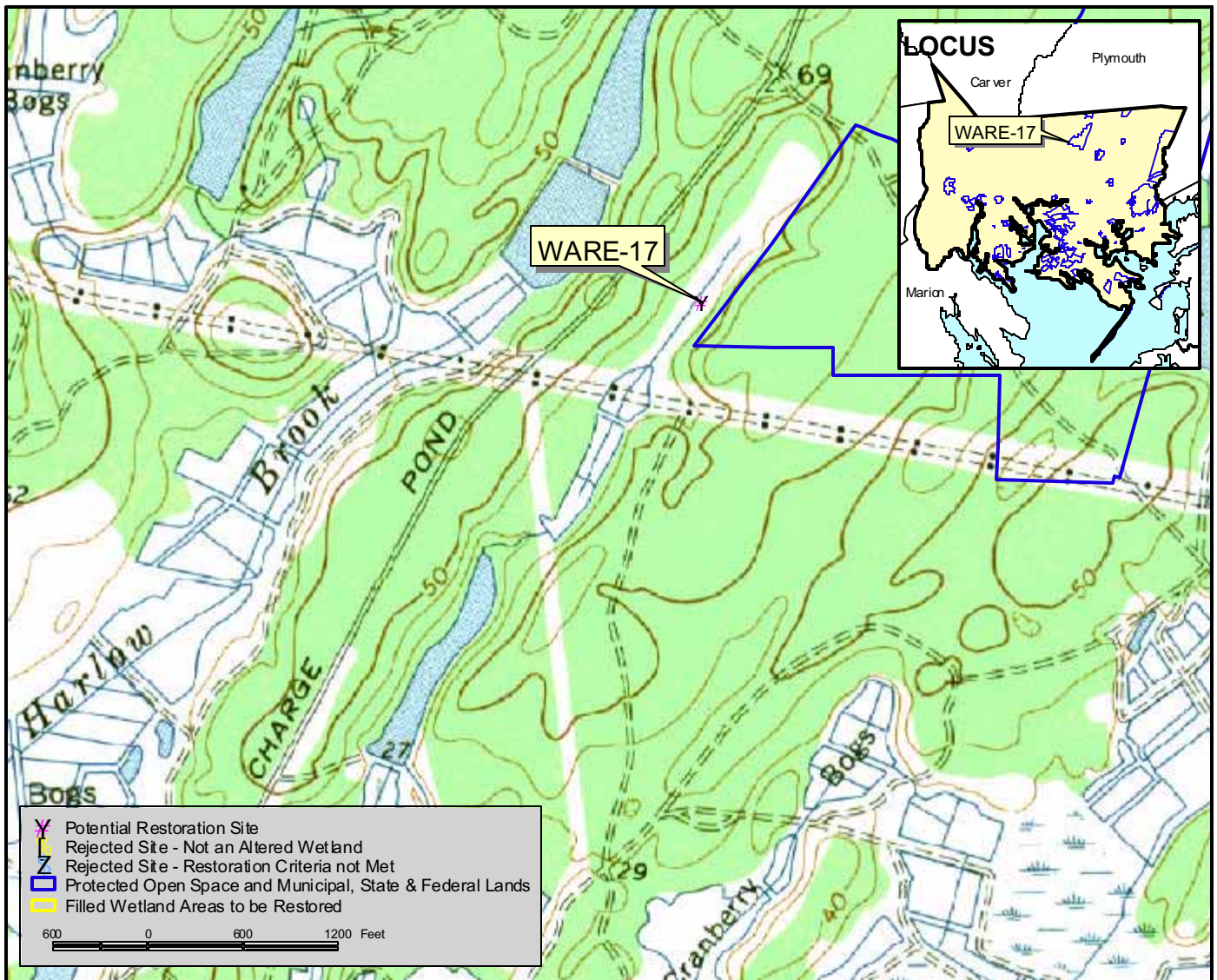
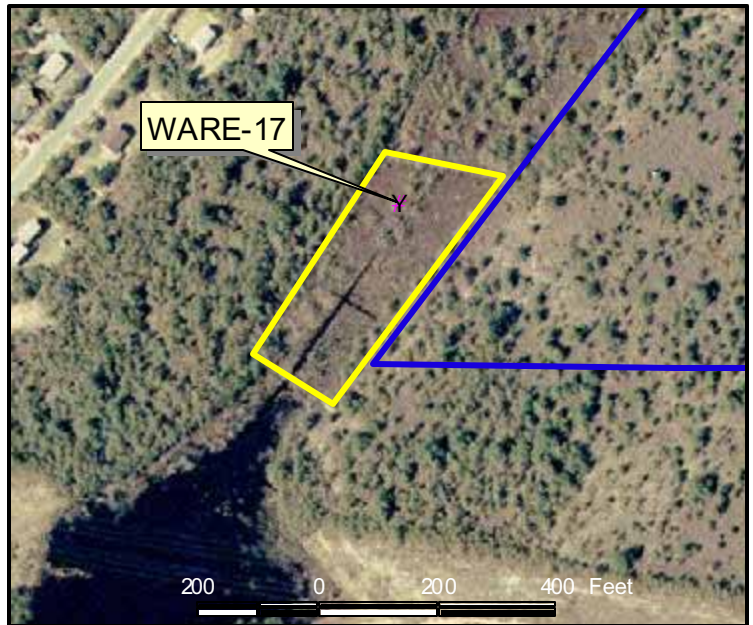
Comments: This bog is within the Natural Heritage and Endangered Species Program's 2003 Priority Habitat for Rare Species.



Town: Wareham **Site:** WARE-17

Disturbance Type: Abandoned Bog
Disturbed Area: 1.7 acres
Owner: Bayside Agricultural, Inc.
Assessors' Lot Number: 114-1006
Cubic Yards of Fill to be Removed: 0

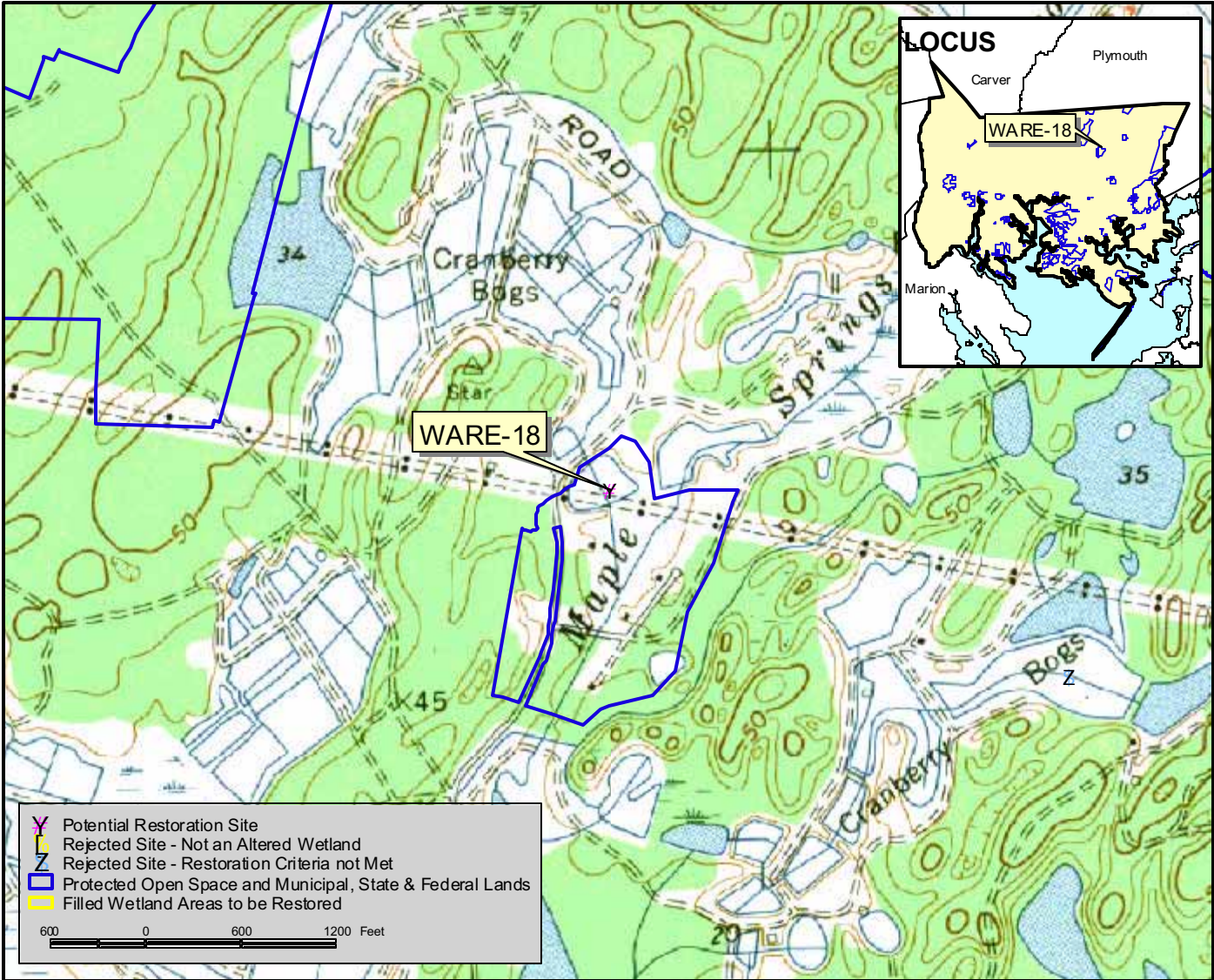
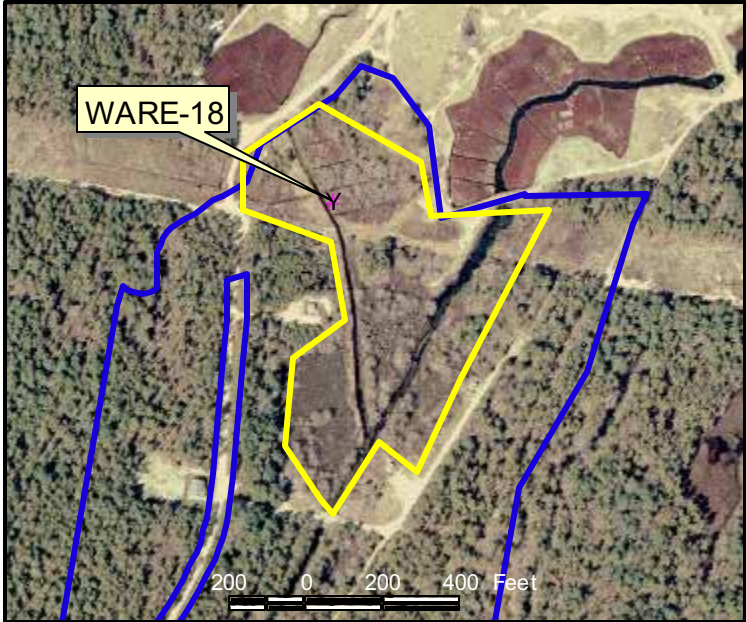
Comments: This bog is within the Natural Heritage and Endangered Species Program's 2003 Priority Habitat for Rare Species, a Public Water Supply Zone II, and a DEP mapped High Yield Aquifer.



Town: Wareham **Site:** WARE-18

Disturbance Type: Abandoned Bog
Disturbed Area: 9.3 acres
Owner: Wareham Fire District
Assessors' Lot Number: 126-1002,
 126-C-1B
Cubic Yards of Fill to be Removed: 0

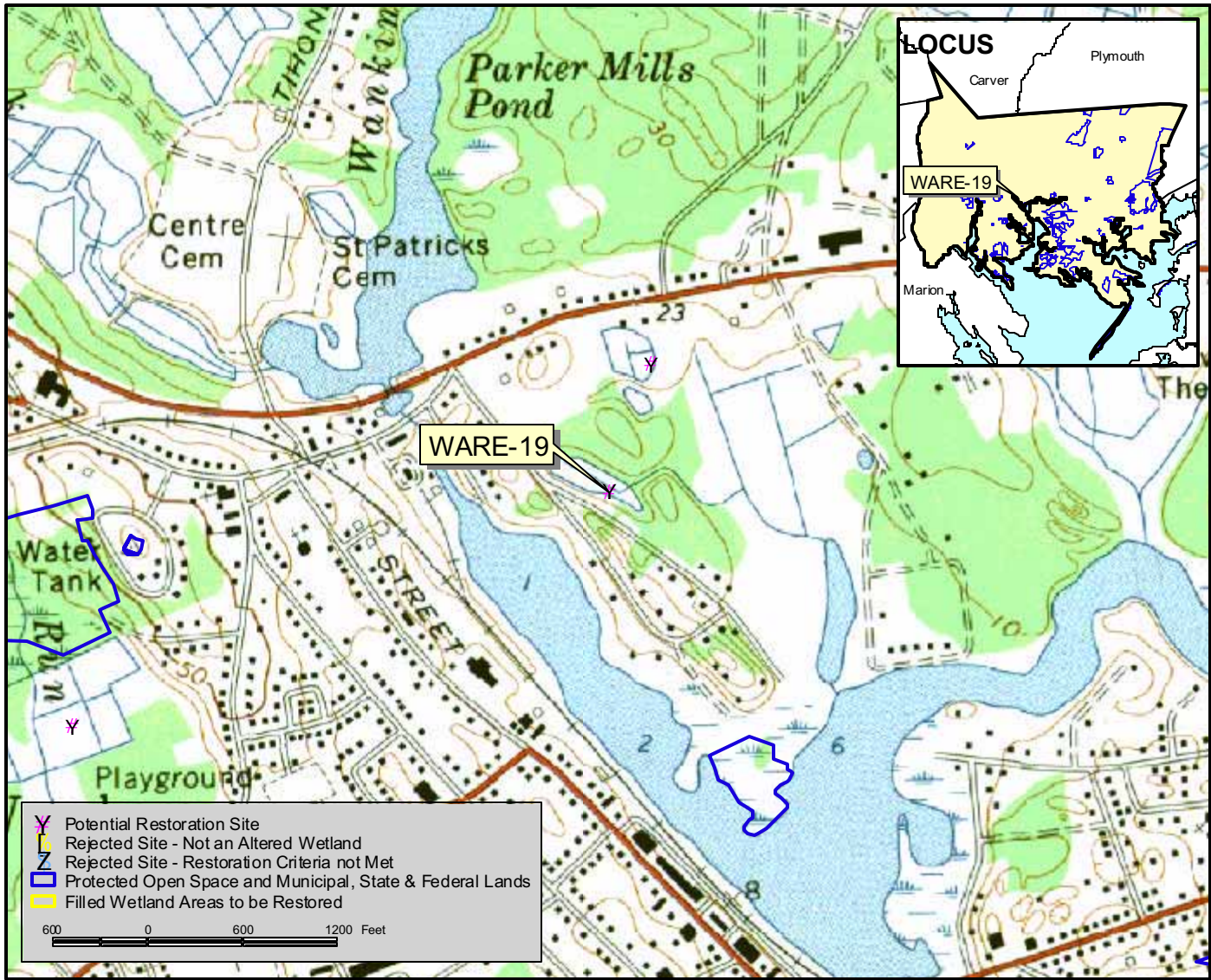
Comments: This bog is within a Public Water Supply Zone II and a DEP mapped High Yield Aquifer.



Town: Wareham **Site:** WARE-19

Disturbance Type: Abandoned Bog
Disturbed Area: 2 acres
Owner: W.H. Maze Company
Assessors' Lot Number: 132-1011
Cubic Yards of Fill to be Removed: 0

Comments: This bog has reverted to a wooded swamp. There is easy access to the water control structures.



Town: Wareham

Site: WARE-20

Disturbance Type: Abandoned Bog

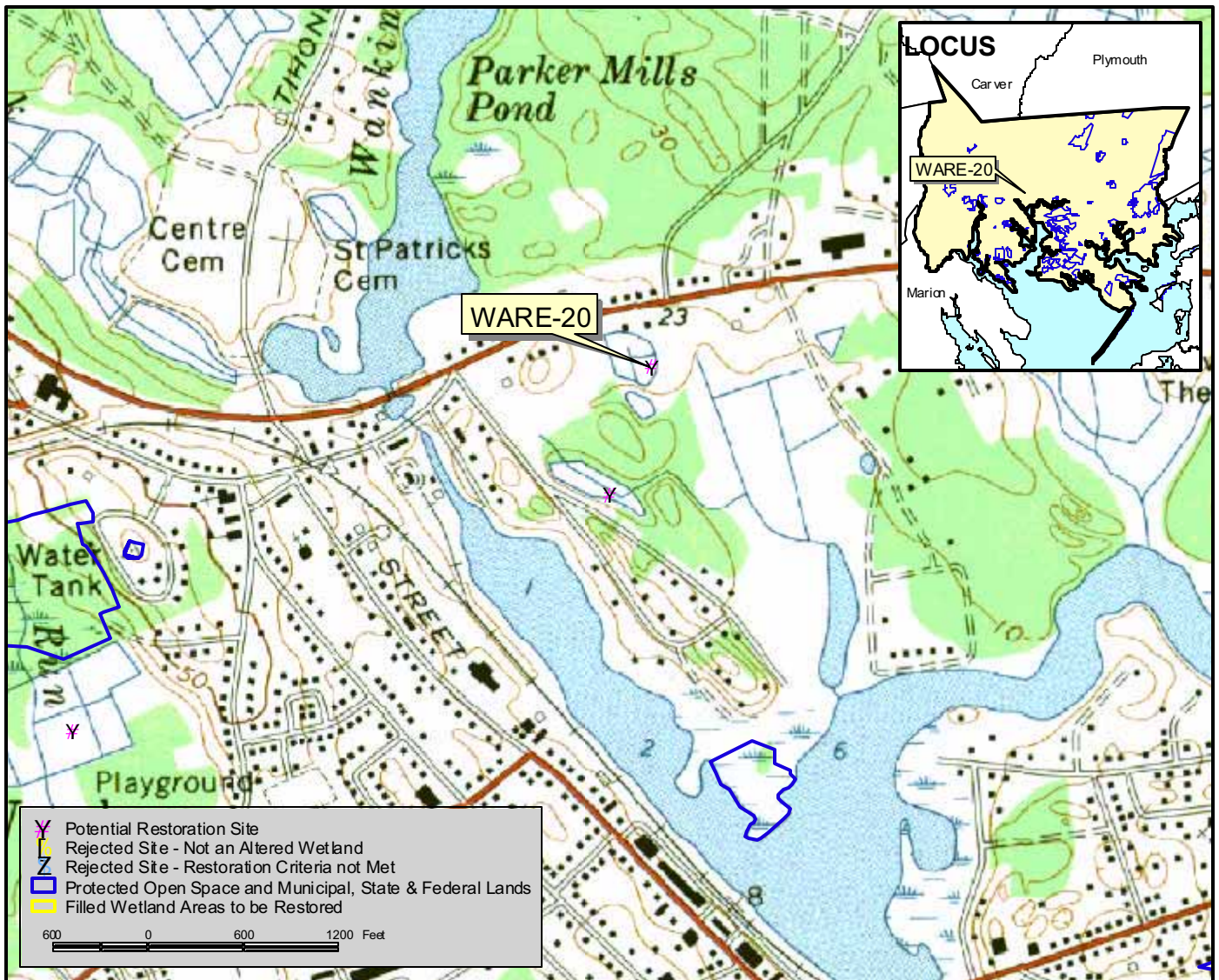
Disturbed Area: 2 acres

Owner: Emma A. Prada Life Estate

Assessors' Lot Number: 132-1018A

Cubic Yards of Fill to be Removed: 0

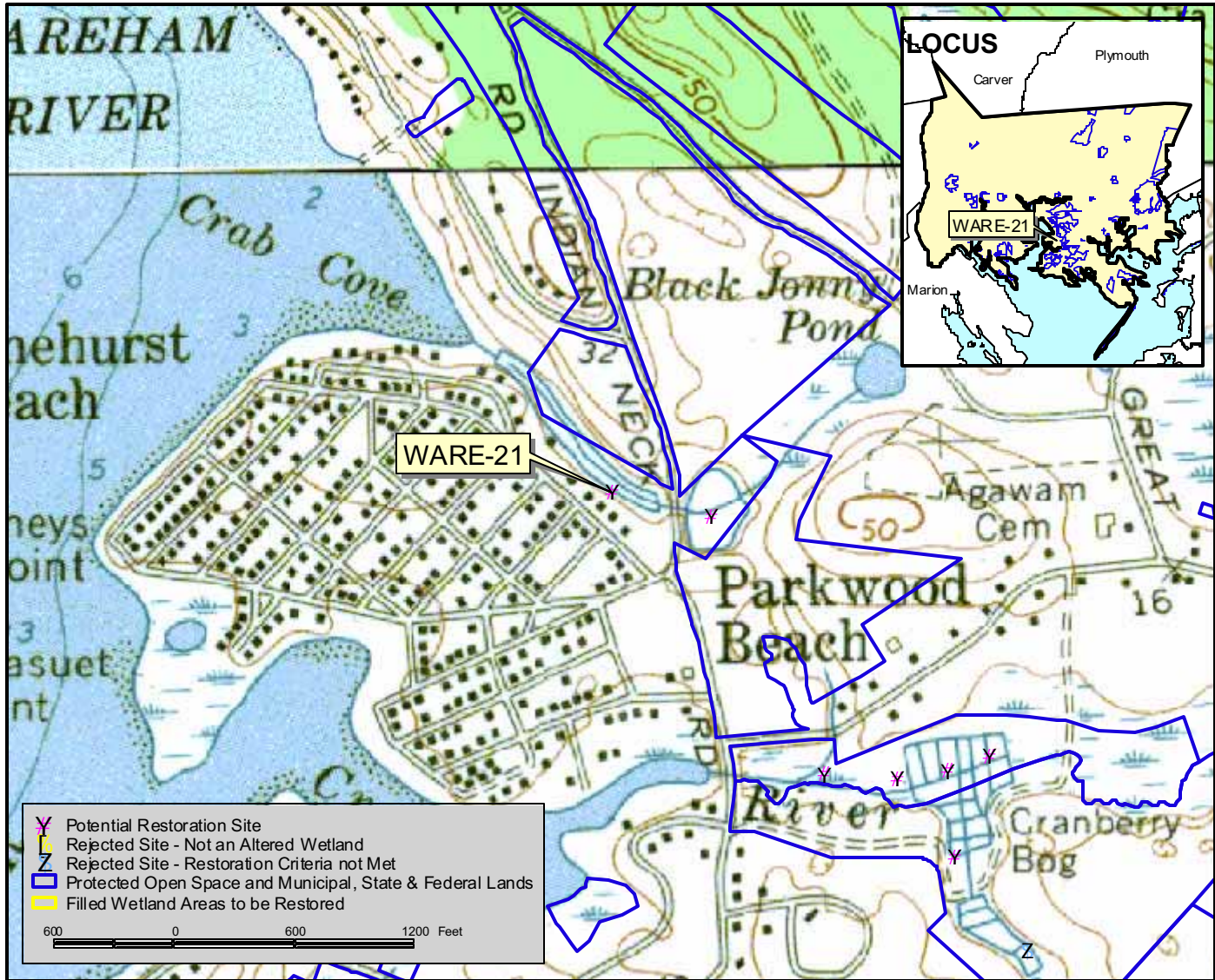
Comments: This bog is within a DEP mapped Medium Yield Aquifer.



Town: Wareham **Site:** WARE-21

Disturbance Type: Abandoned Bog
Disturbed Area: 1.2 acres
Owner: The Freedom Cranberry Limited Partnership
Assessors' Lot Number: 40-1018
Cubic Yards of Fill to be Removed: 0

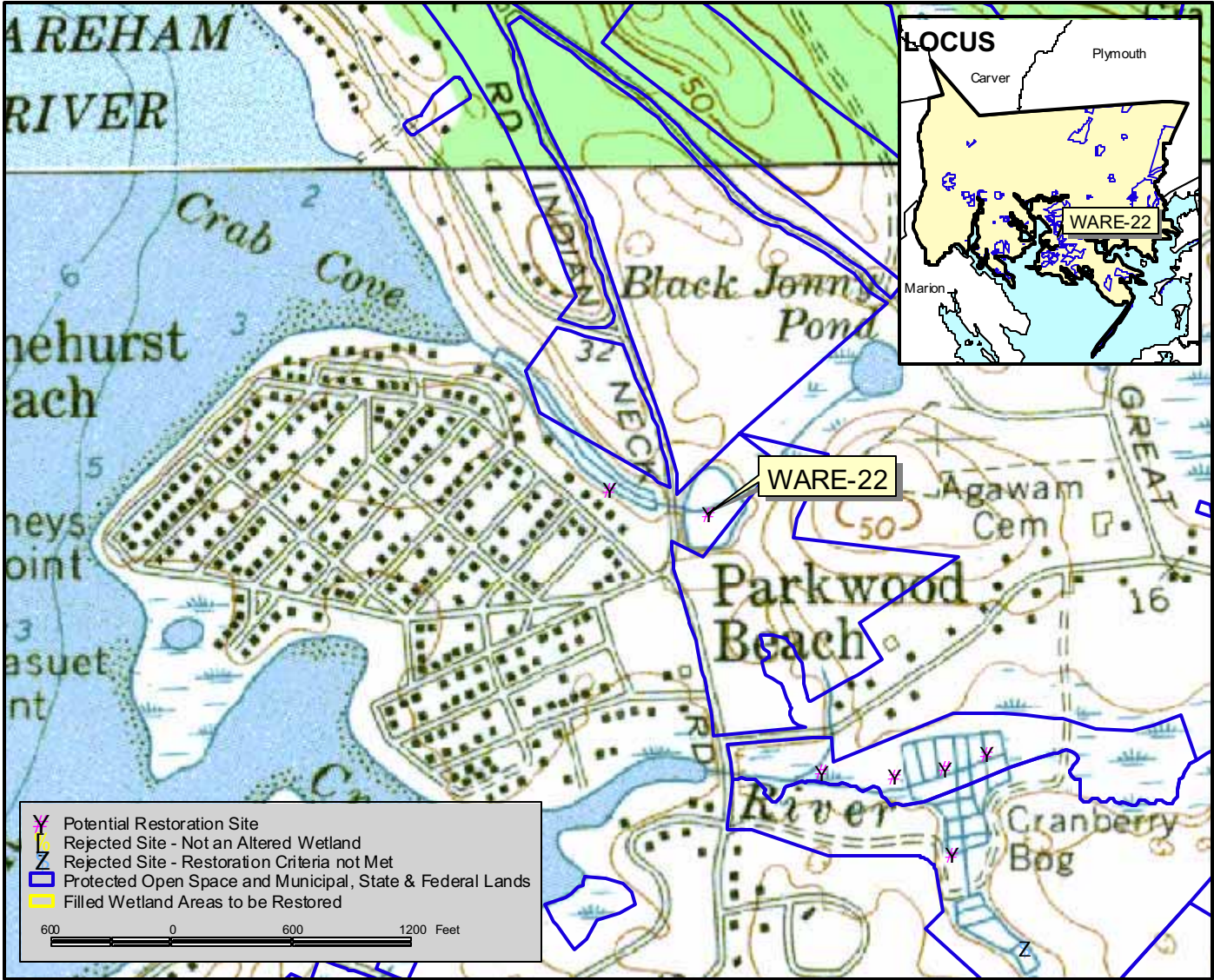
Comments: This site and WARE-22 are owned together and represent the lower end of the watershed from Black Jonny Pond.



Town: Wareham **Site:** WARE-22

Disturbance Type: Abandoned Bog
Disturbed Area: 1.5 acres
Owner: The Freedom Cranberry Limited Partnership
Assessors' Lot Number: 40-1017
Cubic Yards of Fill to be Removed: 0

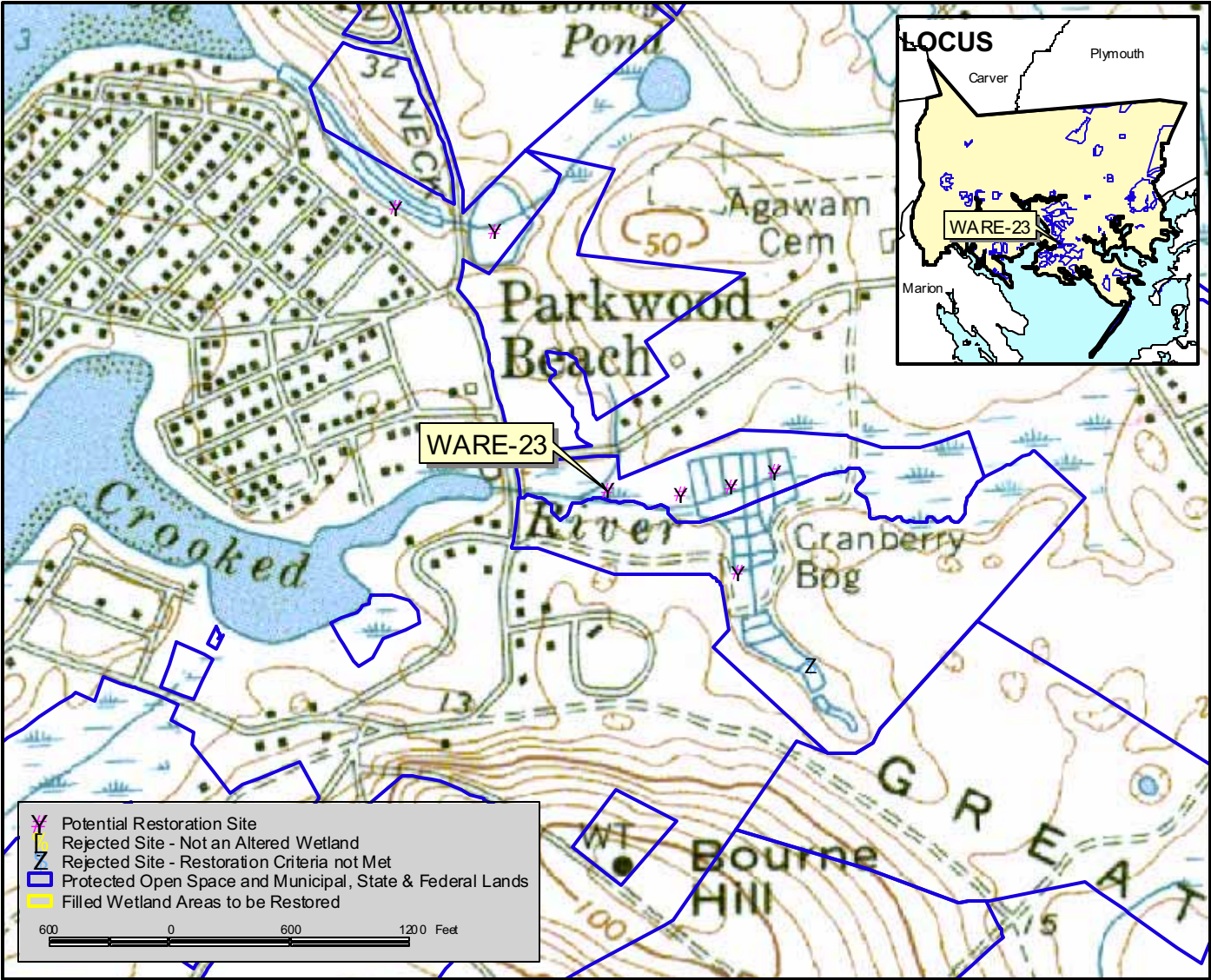
Comments: This site and WARE-21 are owned together and represent the lower end of the watershed from Black Jonny Pond.



Town: Wareham **Site:** WARE-23

Disturbance Type: Fill
Disturbed Area: 0.2 acre
Owner: Wildlands Trust of Southeastern Massachusetts
Assessors' Lot Number: Map 37, Lot 1035
Cubic Yards of Fill to be Removed: 3,500

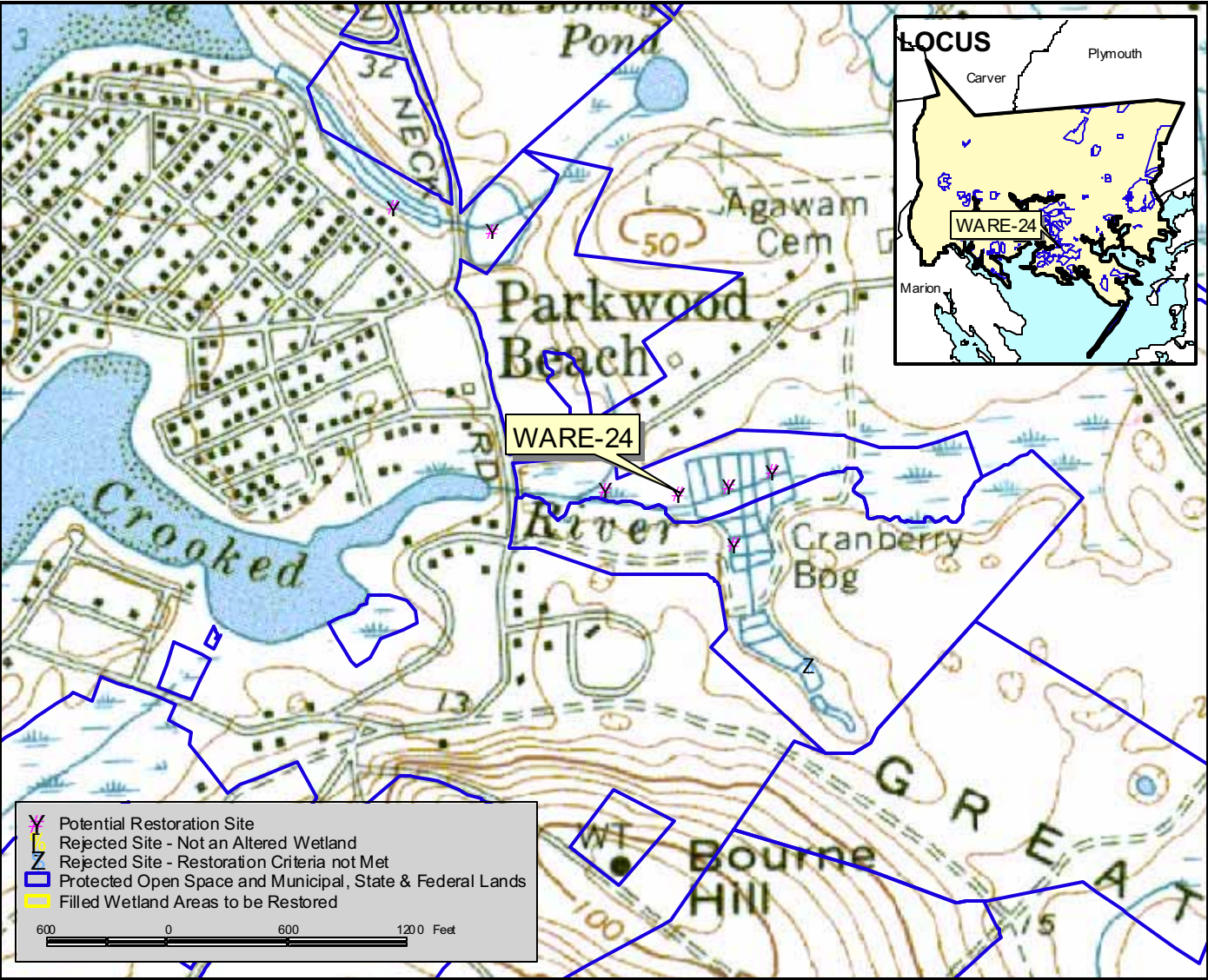
Comments: This fill creates a salt marsh tidal restriction on Crooked River.



Town: Wareham **Site:** WARE-24

Disturbance Type: Fill
Disturbed Area: 0.2 acre
Owner: Wildlands Trust of Southeastern Massachusetts
Assessors' Lot Number: 37-1035
Cubic Yards of Fill to be Removed: 1,000

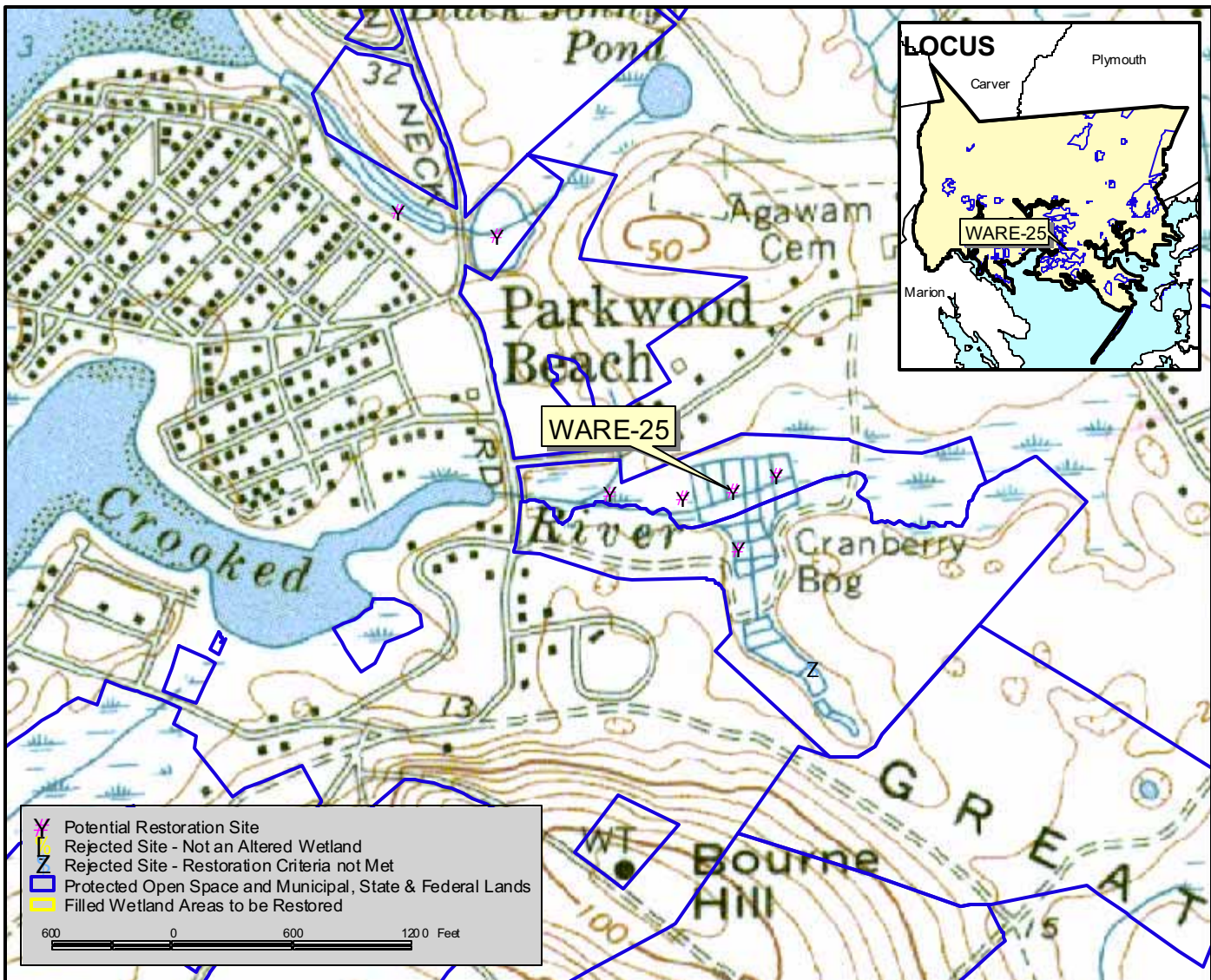
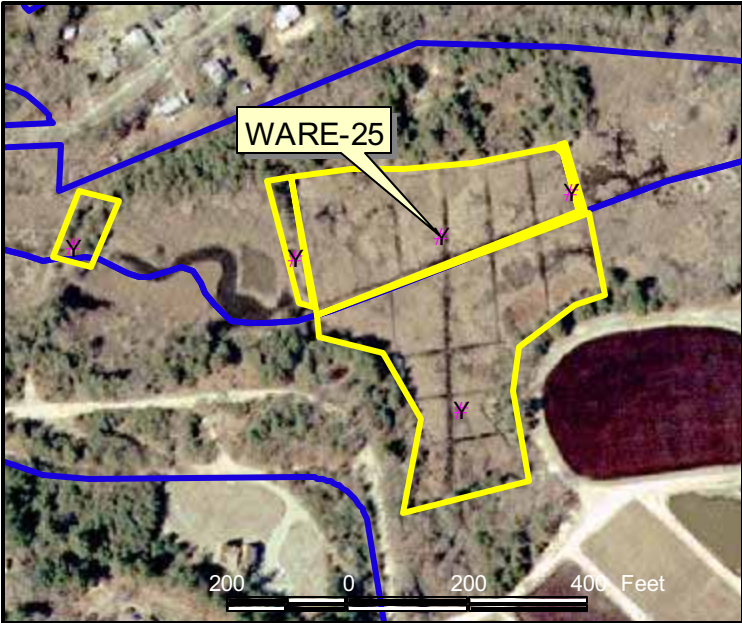
Comments: This fill creates a salt marsh tidal restriction on Crooked River.



Town: Wareham **Site:** WARE-25

Disturbance Type: Abandoned Bog
Disturbed Area: 1.8 acres
Owner: Wildlands Trust of Southeastern Massachusetts
Assessors' Lot Number: 37-1035
Cubic Yards of Fill to be Removed: 0

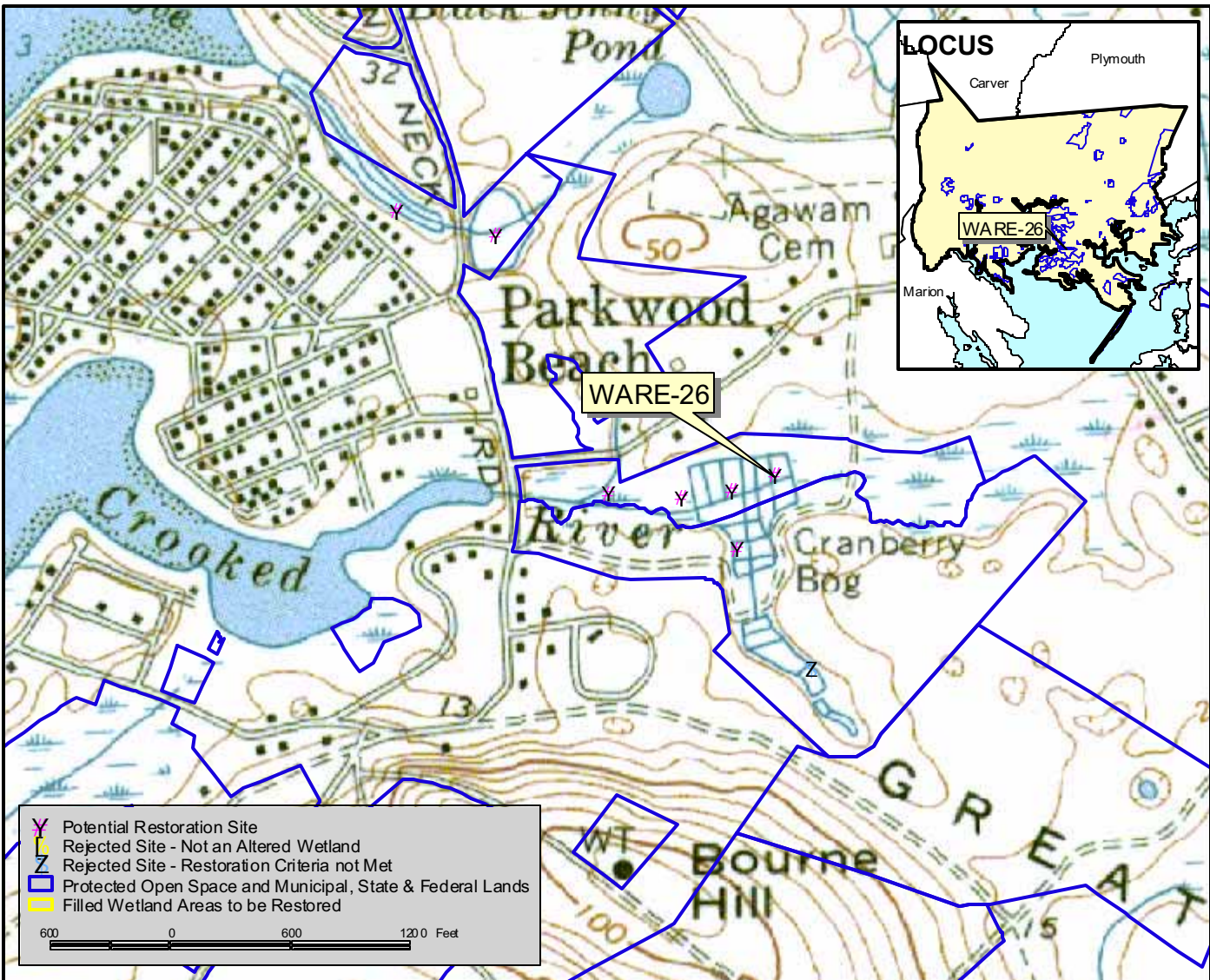
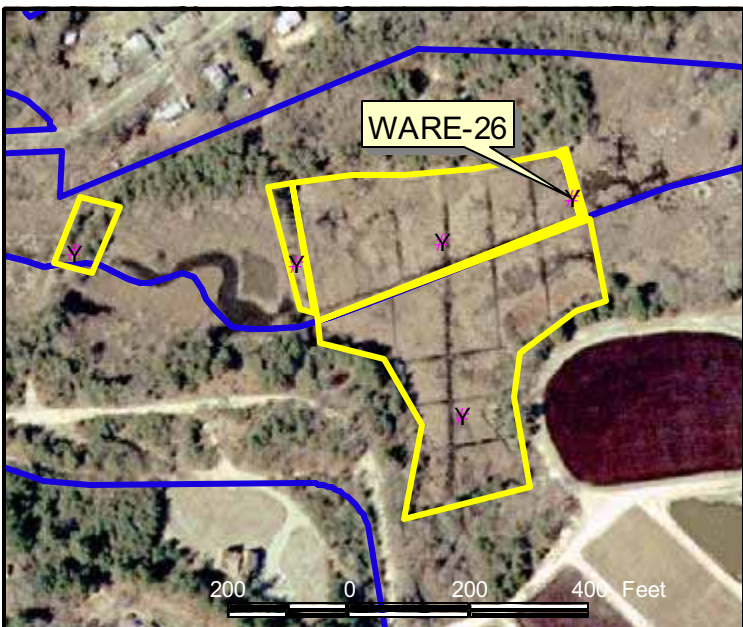
Comments: The removal of WARE-23 and WARE -24 would likely result in the establishment of salt marsh in this abandoned bog.



Town: Warcham **Site:** WARE-26

Disturbance Type: Fill
Disturbed Area: <0.1 acre
Owner: Wildlands Trust of Southeastern Massachusetts
Assessors' Lot Number: 37-1035
Cubic Yards of Fill to be Removed: 45

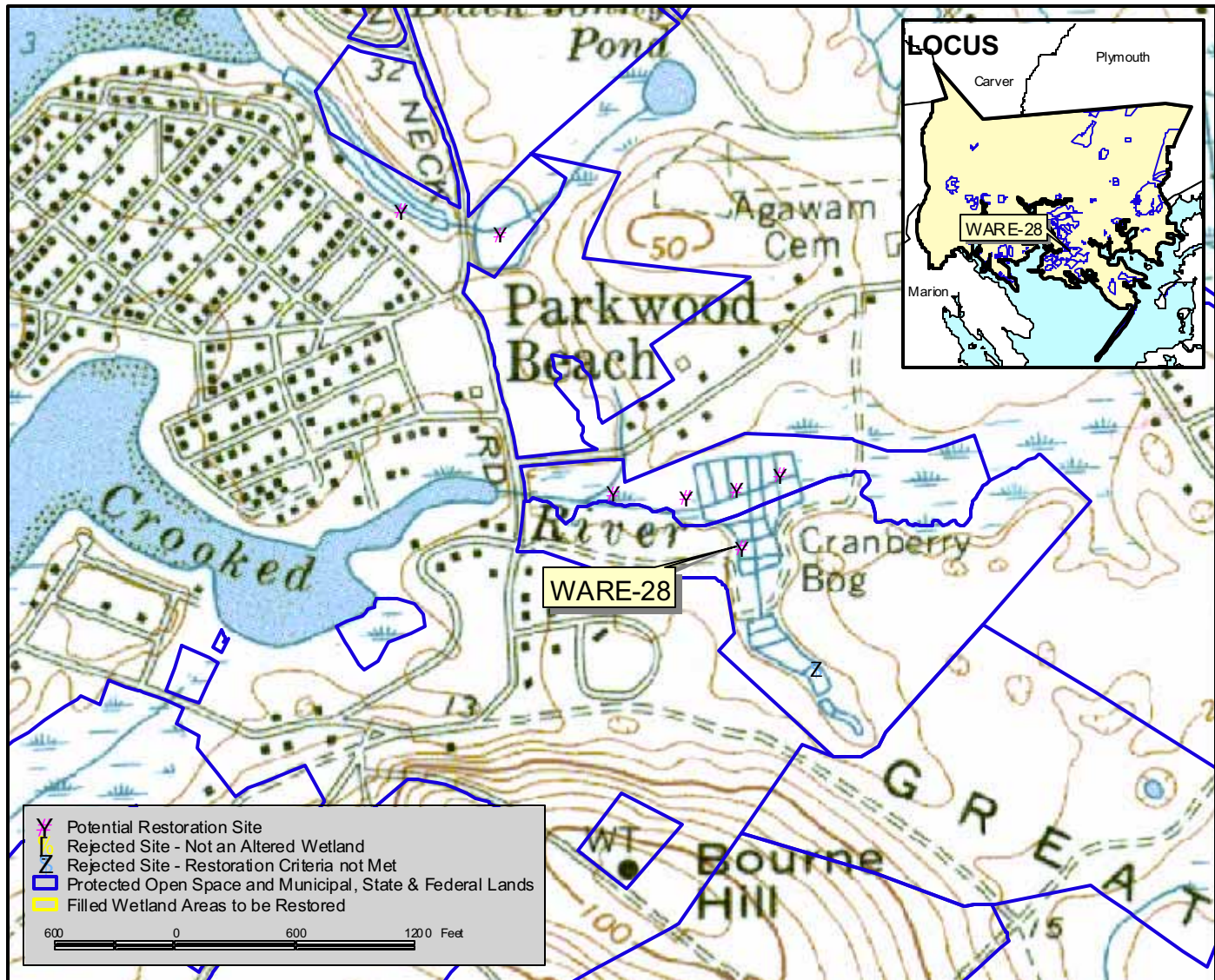
Comments: This fill creates a salt marsh tidal restriction on Crooked River.



Town: Wareham **Site:** WARE-28

Disturbance Type: Abandoned Bog
Disturbed Area: 2.4 acres
Owner: Spencer T. and Trisha C. Osborne
Assessors' Lot Number: 37-1033A
Cubic Yards of Fill to be Removed: 0

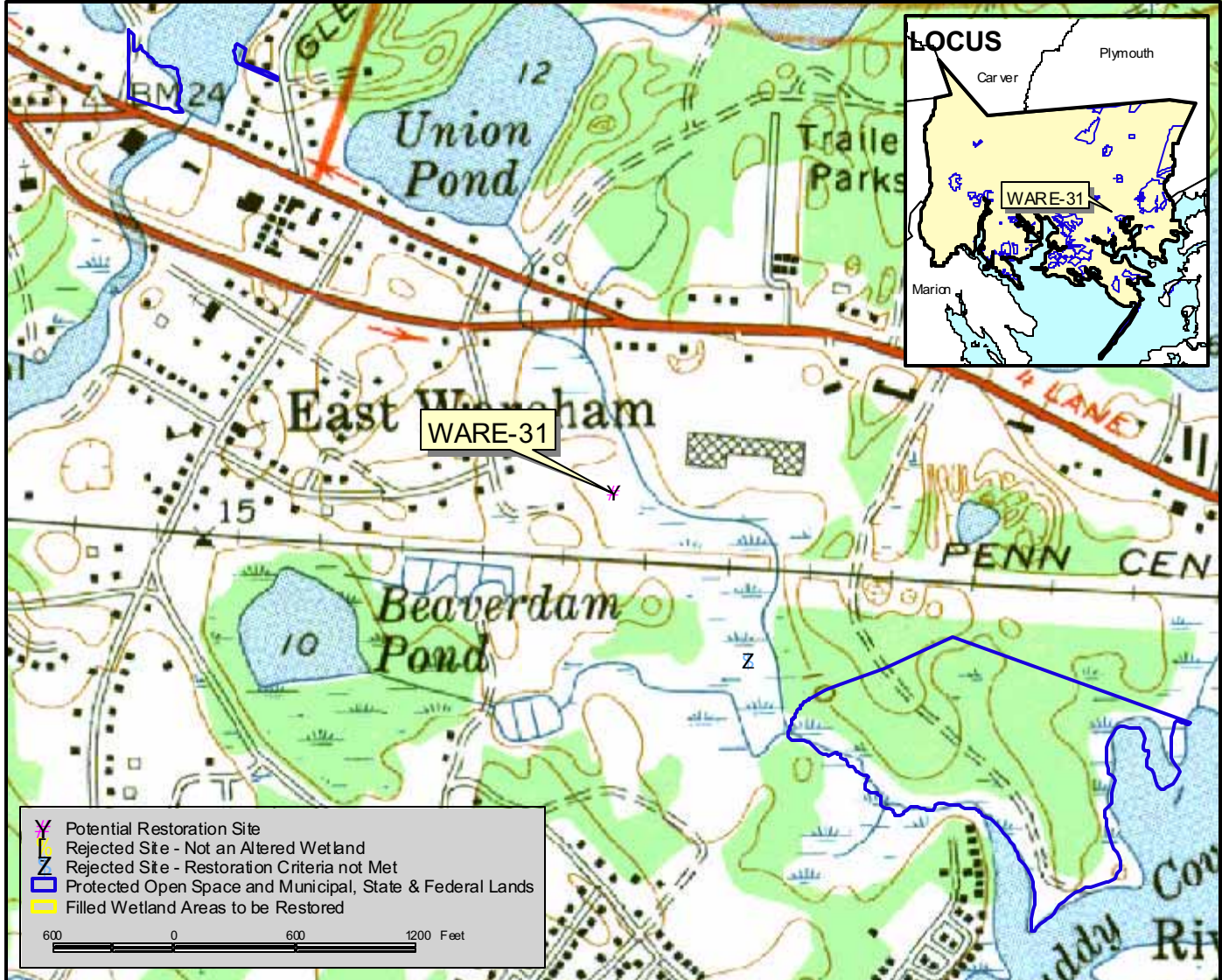
Comments: The removal of WARE-23 and WARE -24 would likely result in the establishment of salt marsh in this abandoned bog.



Town: Wareham **Site:** WARE-31

Disturbance Type: Abandoned Bog
Disturbed Area: 1.5 acres
Owner: Darryl J. and Dawna M. Gauvin
Assessors' Lot Number: 15-1049B
Cubic Yards of Fill to be Removed: 0

Comments: This site is directly behind the Cranberry Plaza containing Wal-Mart and Stop & Shop.



Town: Wareham

Site: WARE-34

Disturbance Type: Abandoned Bog

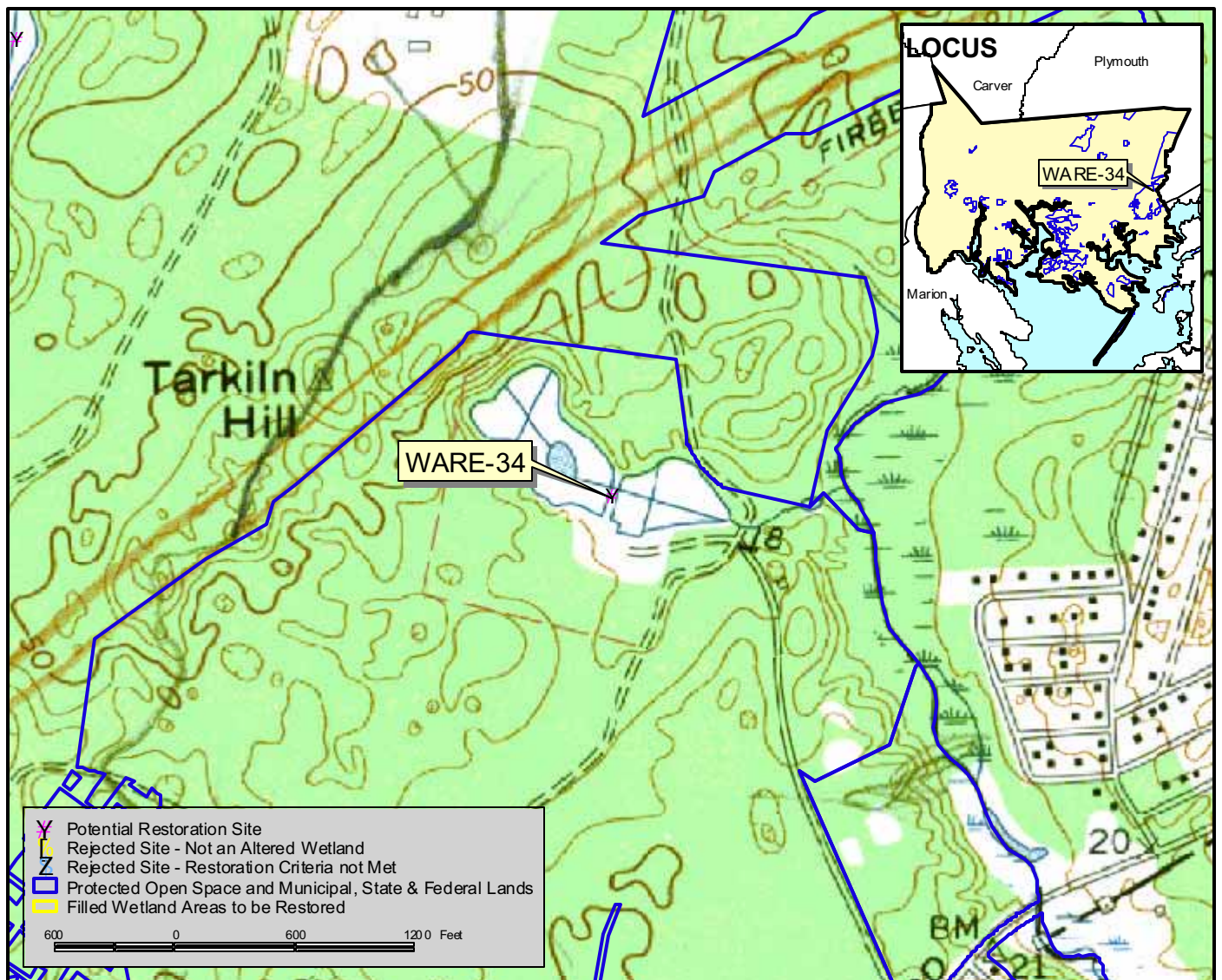
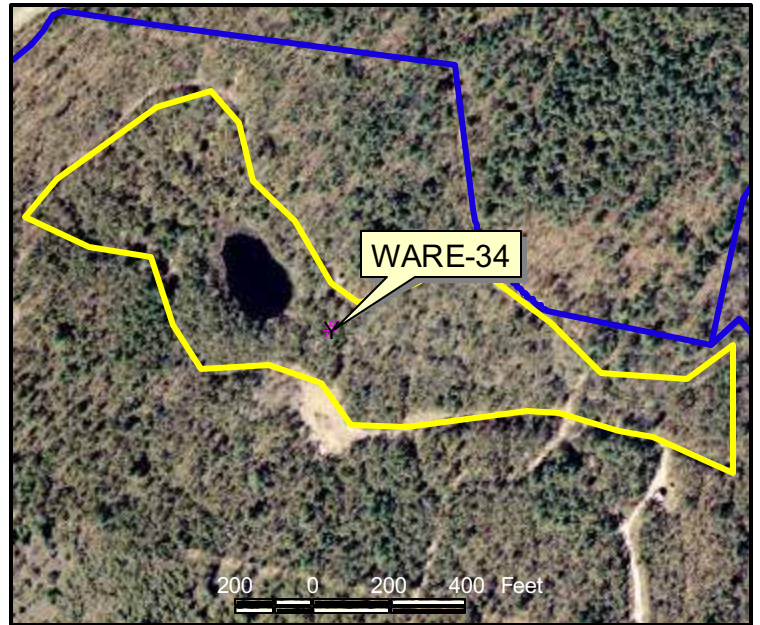
Disturbed Area: 13.7 acres

Owner: Onset Fire District

Assessors' Lot Number: 131-1004

Cubic Yards of Fill to be Removed: 0

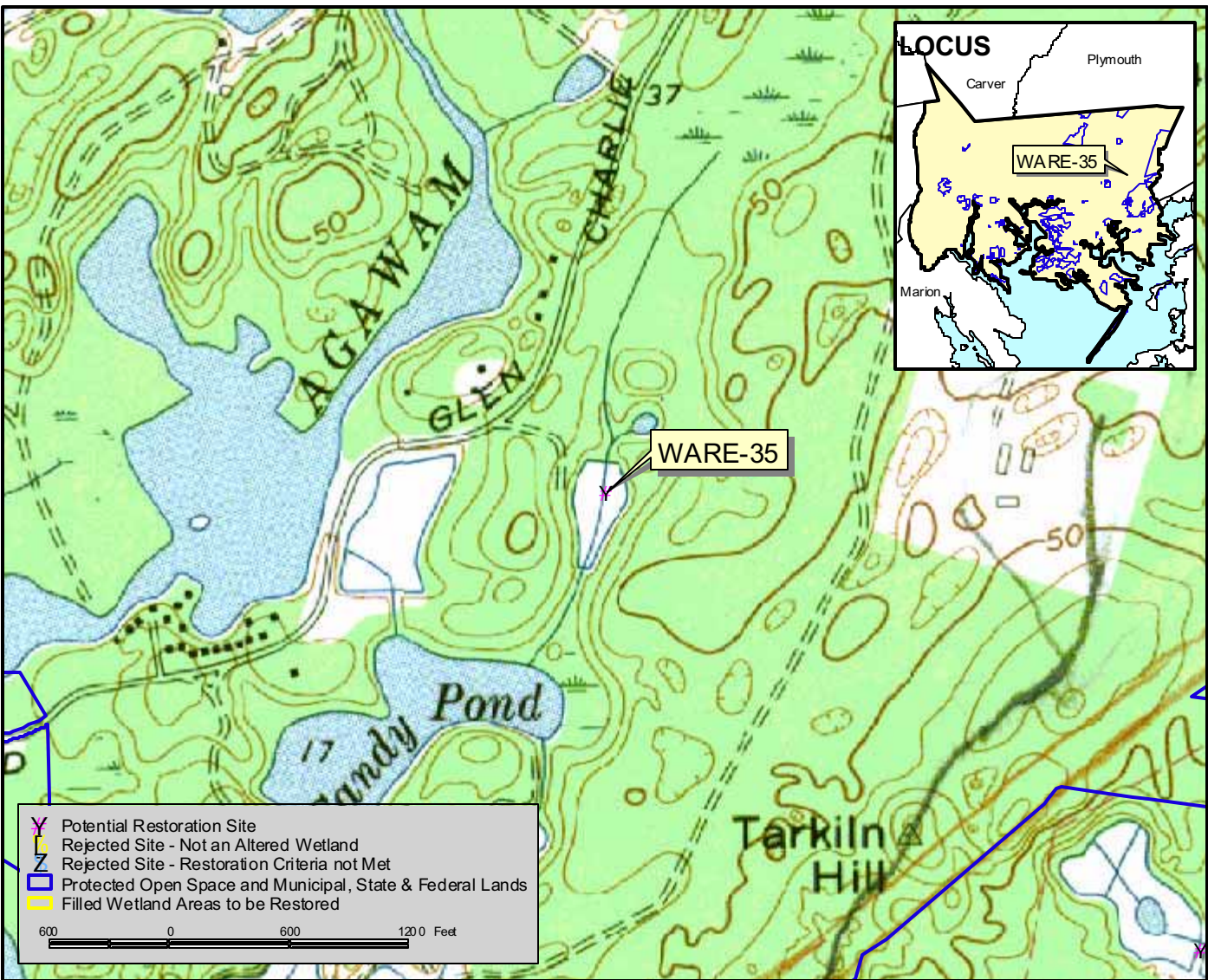
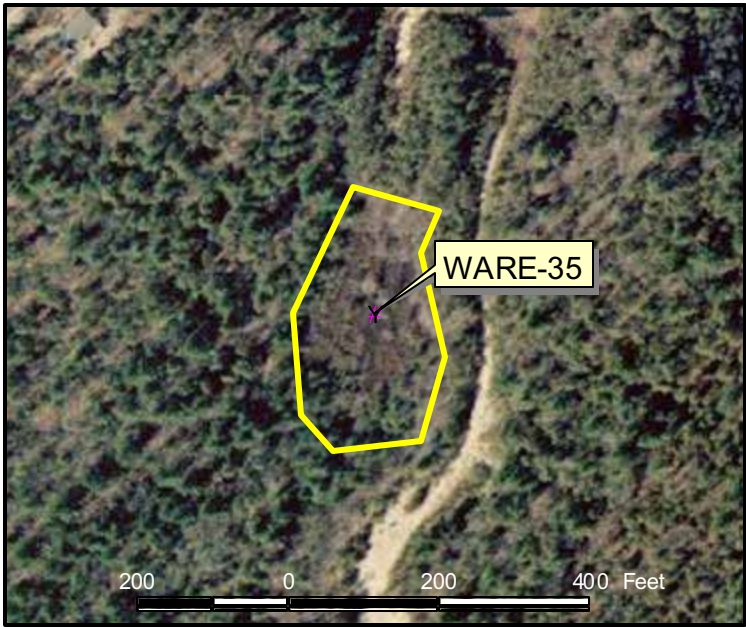
Comments: This bog is within a Public Water Supply Zone II, a DEP mapped High Yield Aquifer, and contains a Natural Heritage and Endangered Species Program potential vernal pool (not equivalent to certified vernal pools).



Town: Wareham **Site:** WARE-35

Disturbance Type: Abandoned Bog
Disturbed Area: 1.2 acres
Owner: Daniel G. Doherty, Sr.
Assessors' Lot Number: 127-A
Cubic Yards of Fill to be Removed: 0

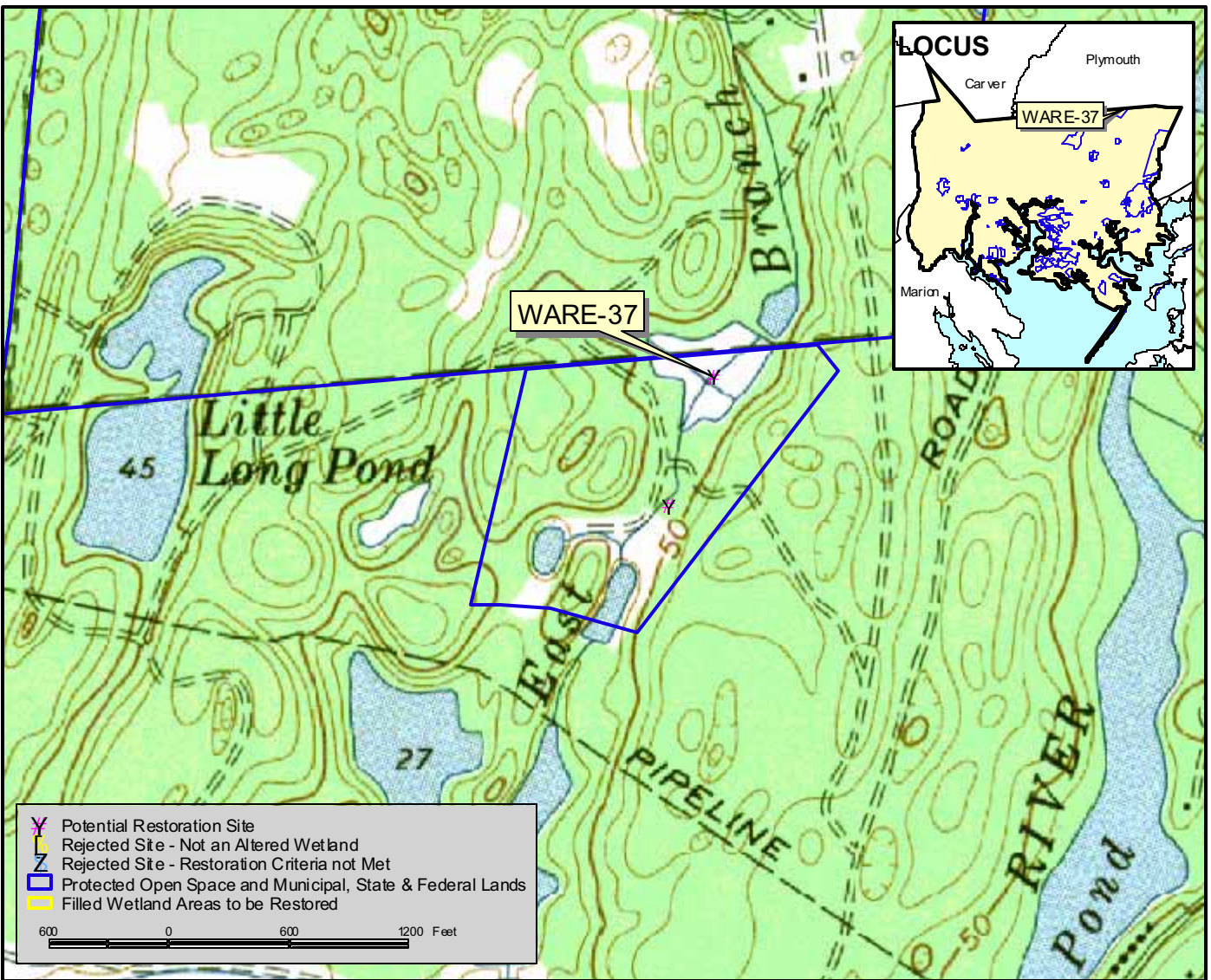
Comments: This bog is within a Public Water Supply Zone II and a DEP mapped High Yield Aquifer.



Town: Wareham **Site:** WARE-37

Disturbance Type: Abandoned Bog
Disturbed Area: 3.5 acres
Owner: Moby Dick Council Inc.- Boy Scouts of America
Assessors' Lot Number: 117-1004
Cubic Yards of Fill to be Removed: 0

Comments: This bog is within the Natural Heritage and Endangered Species Program's 2003 Priority Habitat for Rare Species, a Public Water Supply Zone II, and a DEP mapped High Yield Aquifer.



Town: Wareham

Site: WARE-38

Disturbance Type: Abandoned Bog

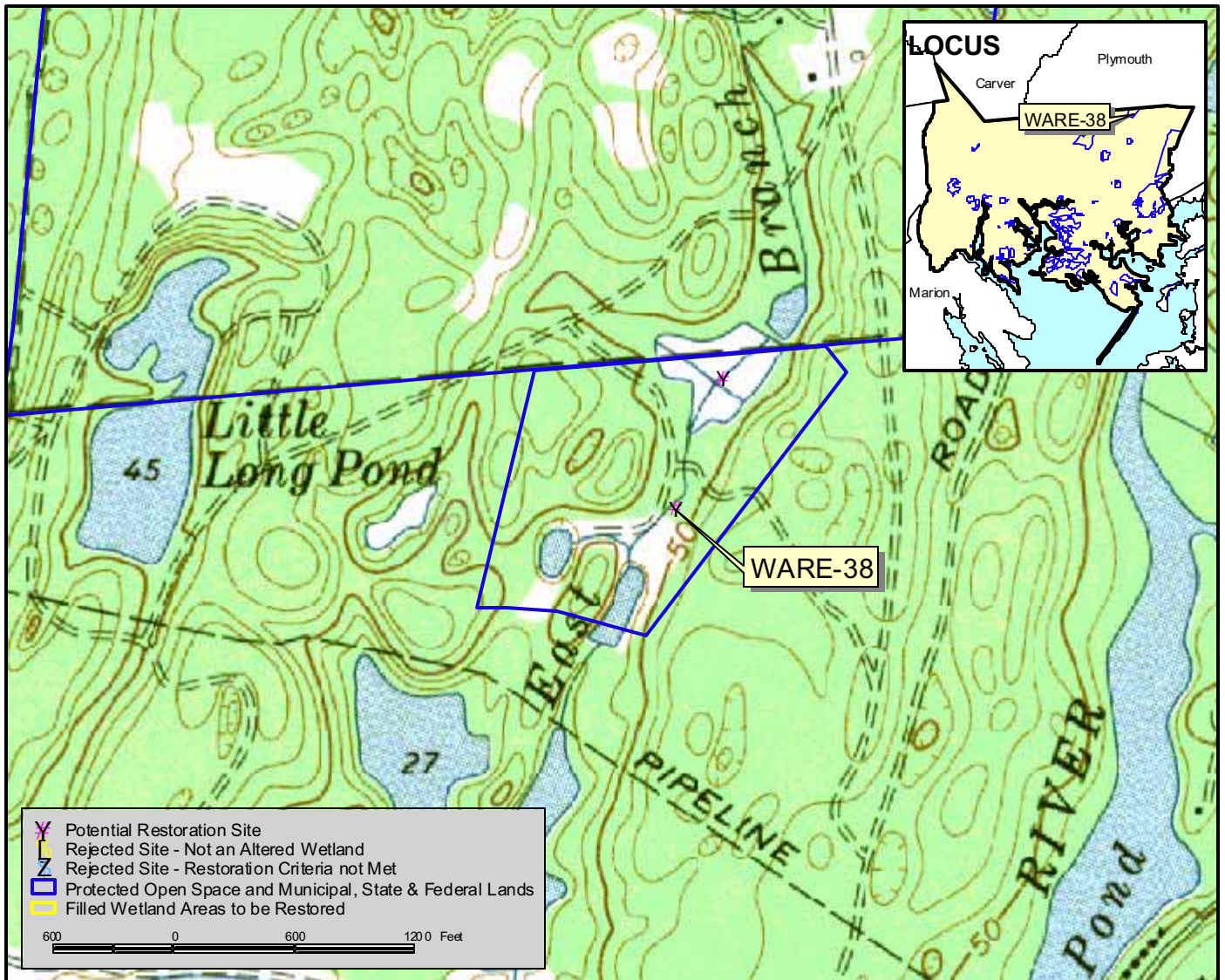
Disturbed Area: 0.7 acre

Owner: Moby Dick Council Inc. - Boy Scouts of America

Assessors' Lot Number: 117-1004

Cubic Yards of Fill to be Removed: 0

Comments: This bog is within the Natural Heritage and Endangered Species Program's 2003 Priority Habitat for Rare Species, a Public Water Supply Zone II, and a DEP mapped High Yield Aquifer.



Town: Wareham **Site:** WARE-39

Disturbance Type: Abandoned Bog
Disturbed Area: 1.2 acres
Owner: Rosalin V. Talcott Trust; Rosalin V. Talcott, Trustee
Assessors' Lot Number: 103-1033
Cubic Yards of Fill to be Removed: 0

Comments: This bog is within the Natural Heritage and Endangered Species Program's 2003 Priority Habitat for Rare Species and a DEP mapped Medium Yield Aquifer.

