

Appendix 8: Rochester Potential Restoration Sites

Town: Rochester

Site: ROCH-3

Disturbance Type: Abandoned Bog

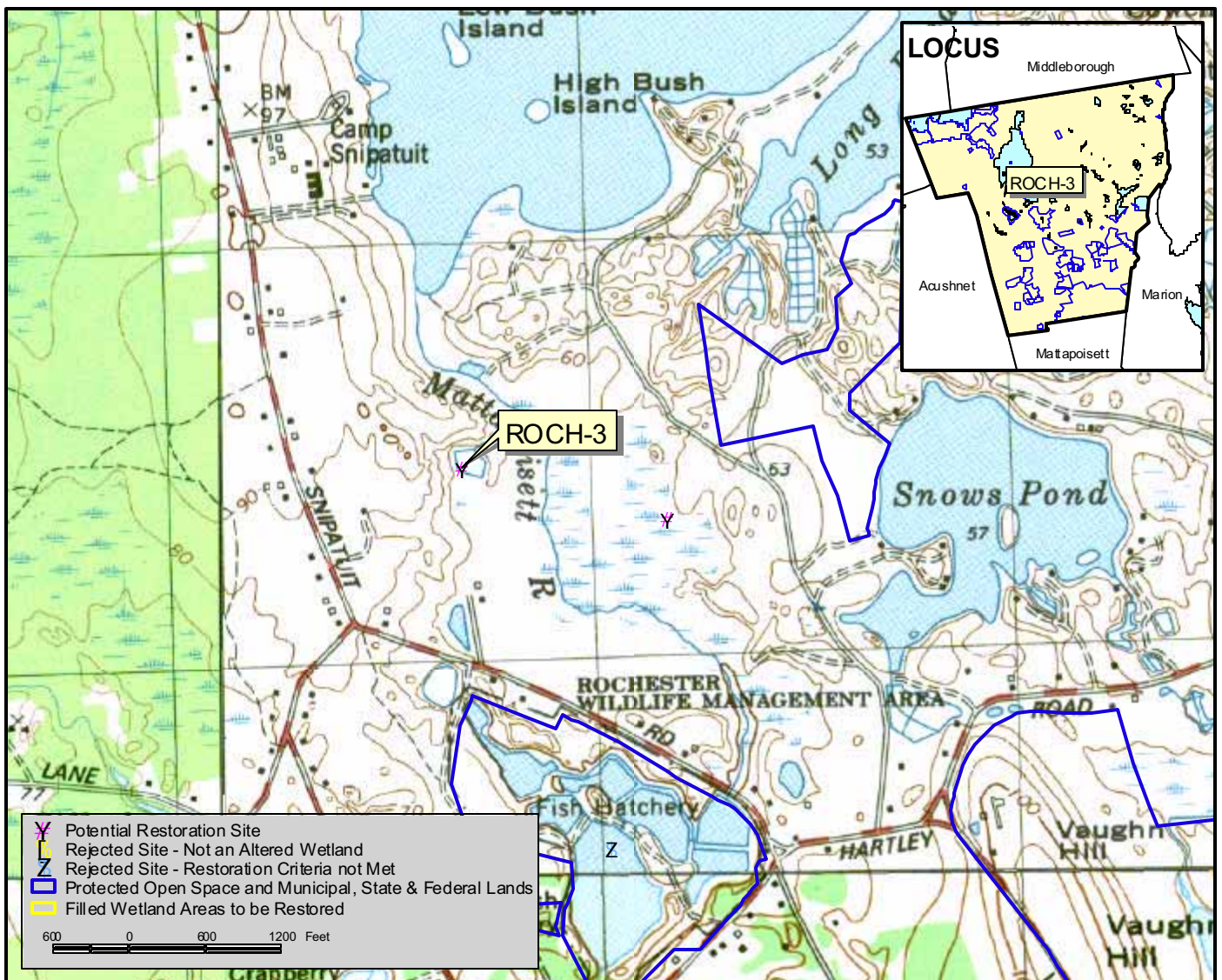
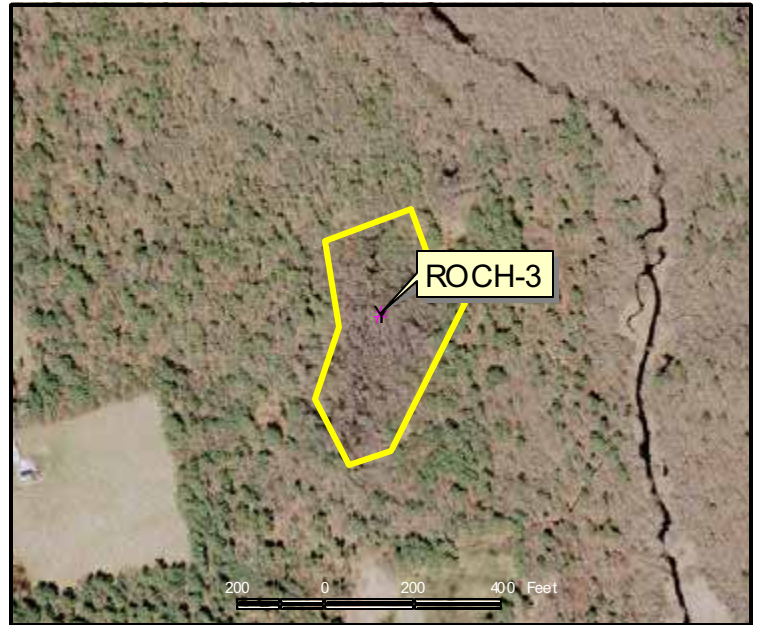
Disturbed Area: 2.7 acres

Owner: Eben A. and Shawn M. McCombe

Assessors' Lot Number: 38-35

Cubic Yards of Fill to be Removed: 0

Comments: This bog is within a Public Water Supply Zone II.



Town: Rochester

Site: ROCH-4

Disturbance Type: Abandoned Bog

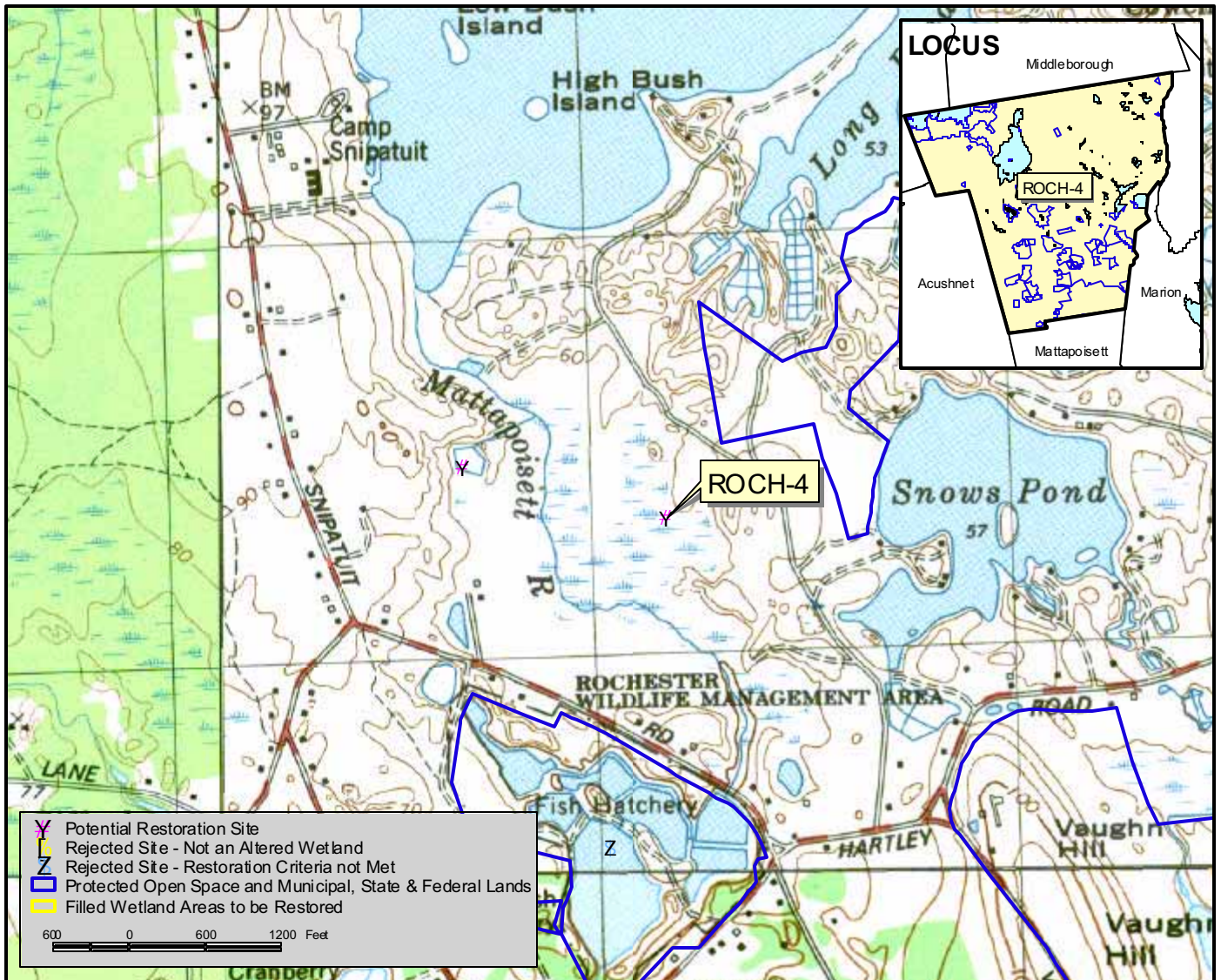
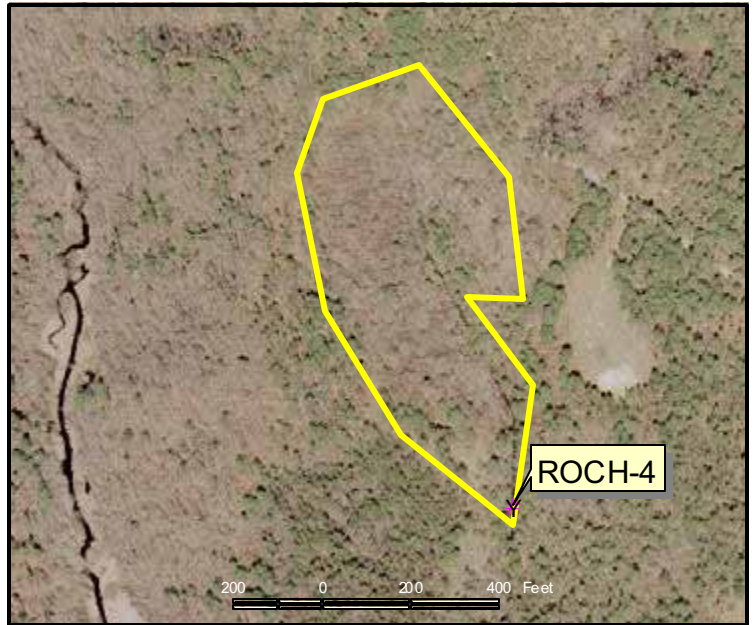
Disturbed Area: 7.8 acres

Owner: Cory L. DeSousa & Athena Xiarhos

Assessors' Lot Number: 38-41

Cubic Yards of Fill to be Removed: 0

Comments: This bog is within a Public Water Supply Zone II and a DEP mapped High Yield Aquifer.



Town: Rochester

Site: ROCH-8

Disturbance Type: Fill

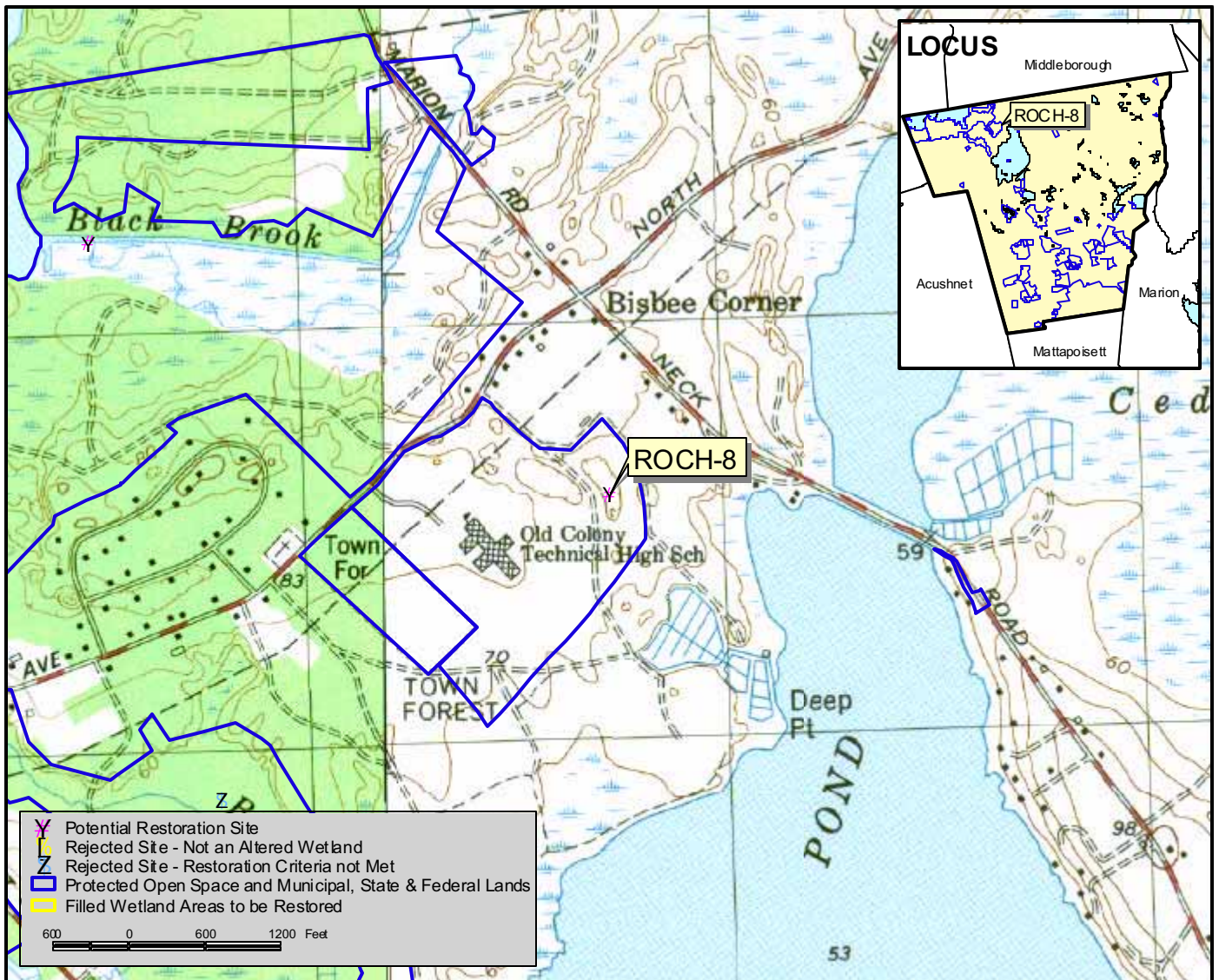
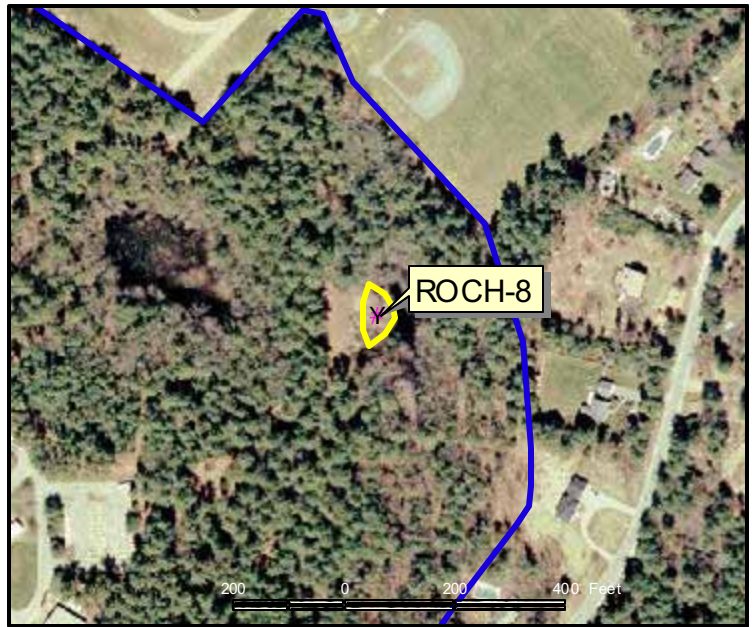
Disturbed Area: 0.1 acres

Owner: Old Colony Regional Vocational
Technical School District

Assessors' Lot Number: 42-2

Cubic Yards of Fill to be Removed: 970

Comments: Fill material appears to be
landscaping debris. Site is within a DEP
mapped Medium Yield Aquifer.



Town: Rochester

Site: ROCH-10

Disturbance Type: Abandoned Bog

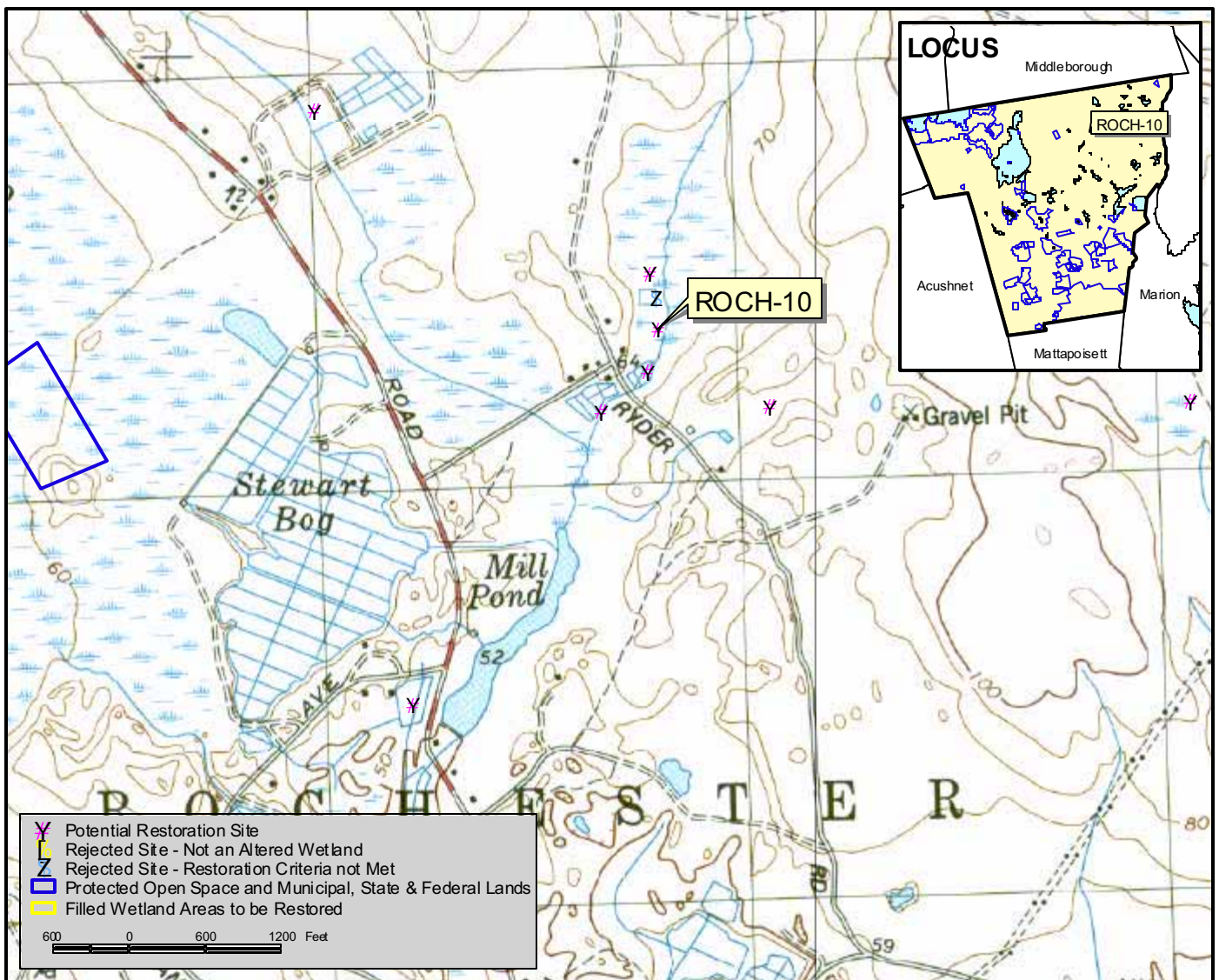
Disturbed Area: 1 acre

Owner: John M. & Jennifer M. Hartley

Assessors' Lot Number: 21-32

Cubic Yards of Fill to be Removed: 0

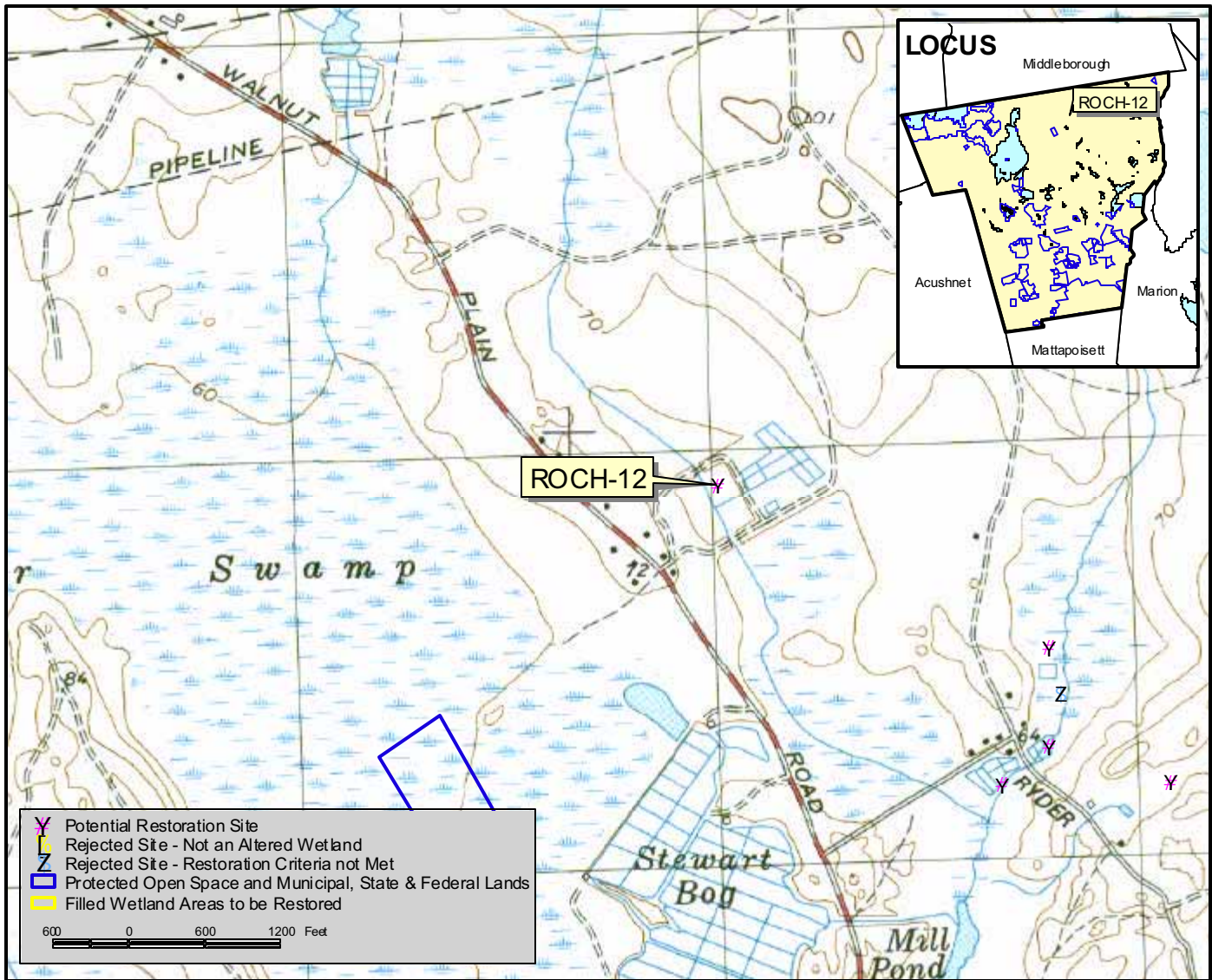
Comments: This site is a heavily wooded red maple swamp.



Town: Rochester **Site:** ROCH-12

Disturbance Type: Abandoned Bog
Disturbed Area: 11 acres
Owner: Joseph E. Barboza
Assessors' Lot Number: 23-12
Cubic Yards of Fill to be Removed: 0

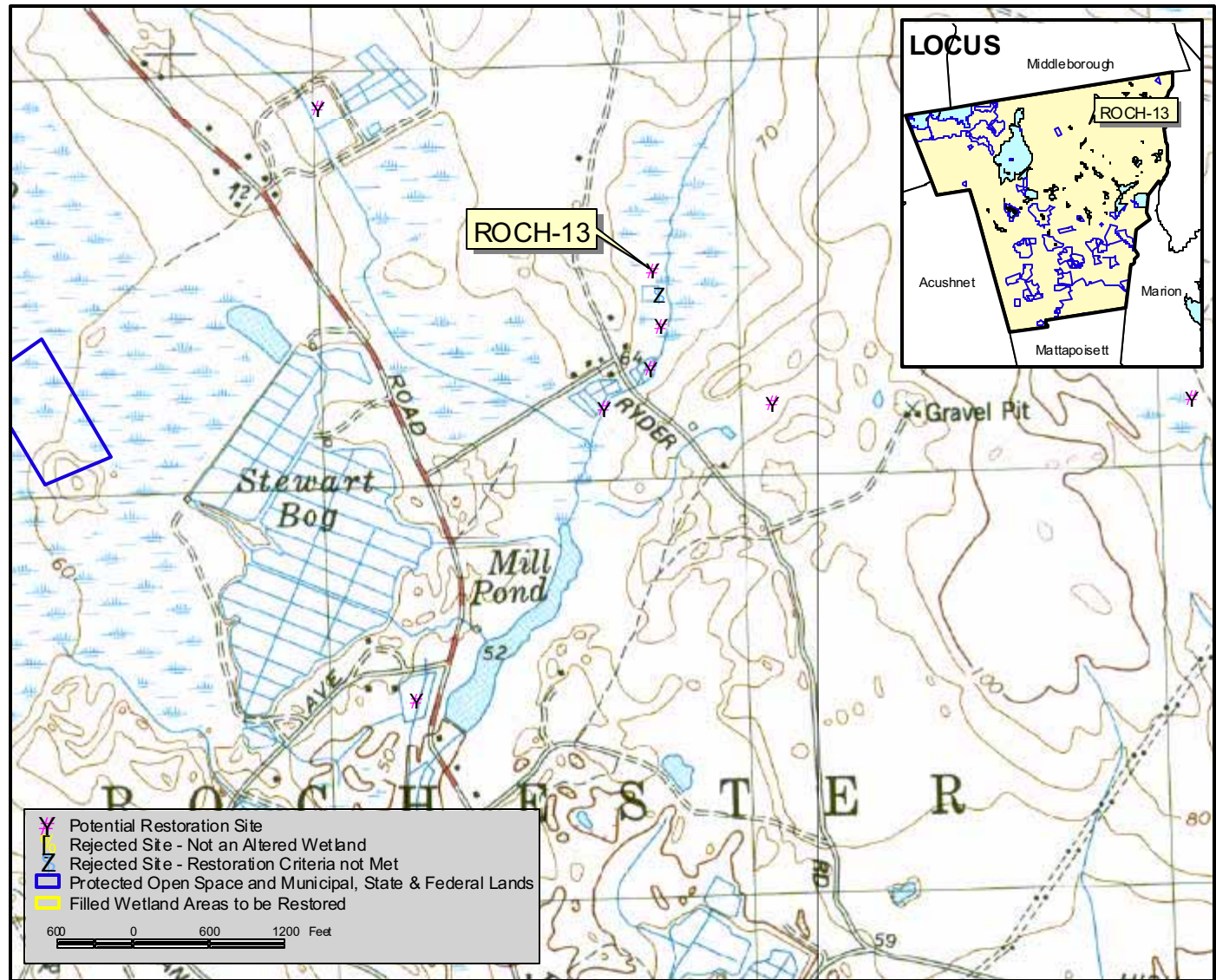
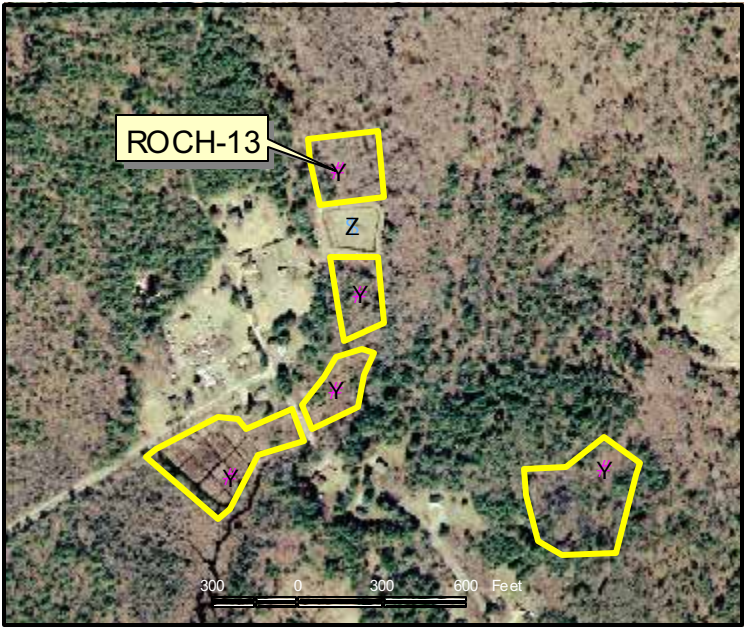
Comments: This site borders existing working bogs. The water control structures are set to operate the adjacent bogs.



Town: Rochester **Site:** ROCH-13

Disturbance Type: Abandoned Bog
Disturbance Area: 1.3 acres
Owner: John M. & Jennifer M. Hartley
Assessors' Lot Area: 21-32
Cubic Yards of Fill to be Removed: 0

Comments: This site is a heavily wooded red maple swamp



Town: Rochester

Site: ROCH-14

Disturbance Type: Abandoned Bog

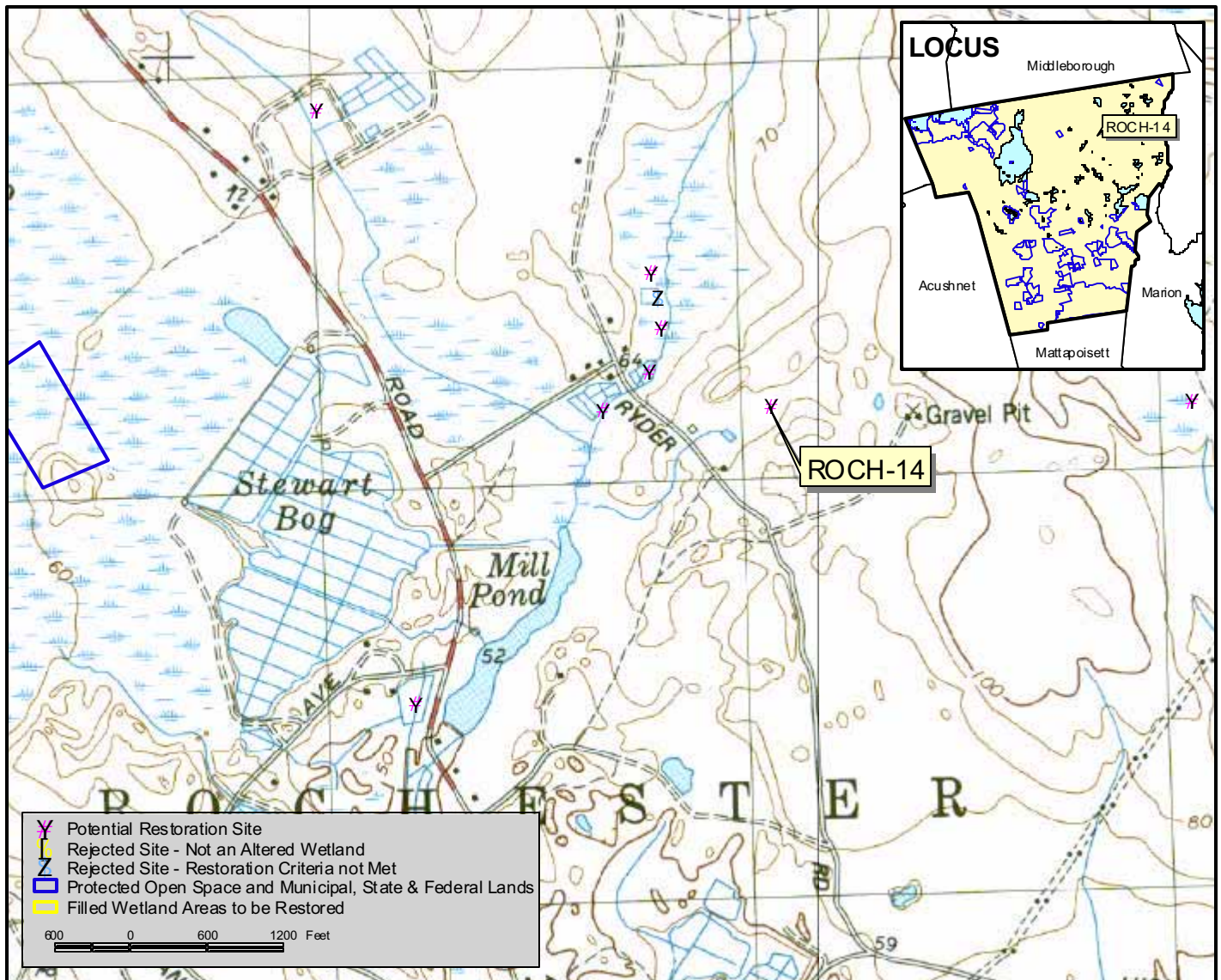
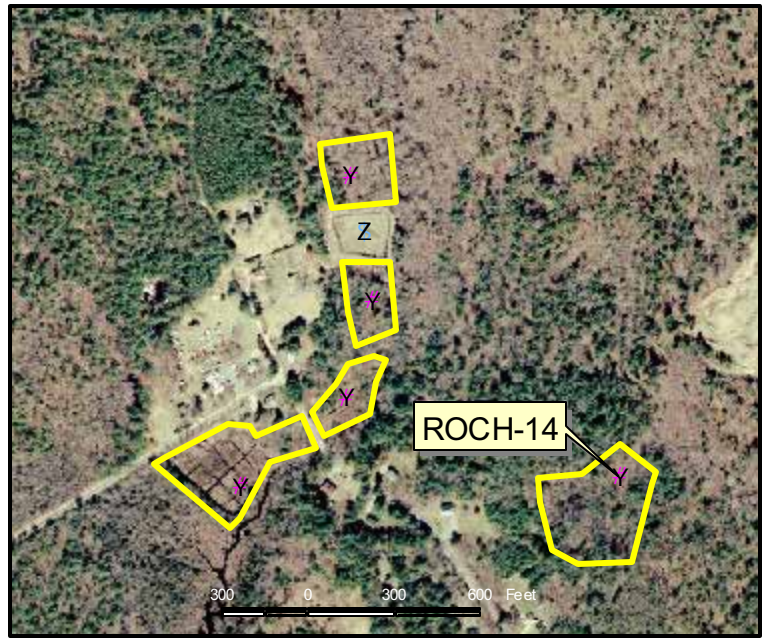
Disturbed Area: 2.7 acres

Owner: William K. Clark and High Street Realty Trust; Daniel Striar, Trustee

Assessors' Lot Number: 21-27 & 21-28

Cubic Yards of Fill to be Removed: 0

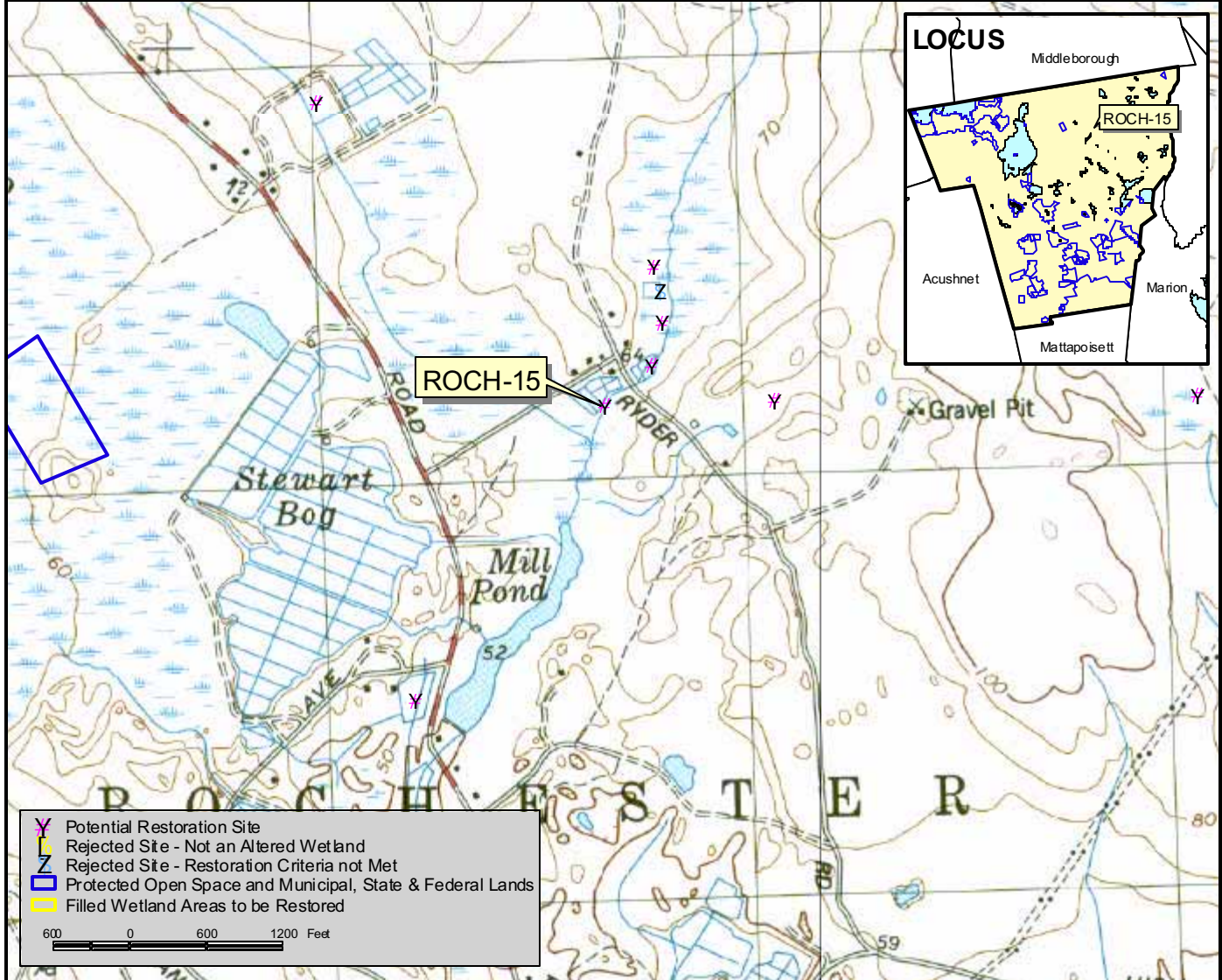
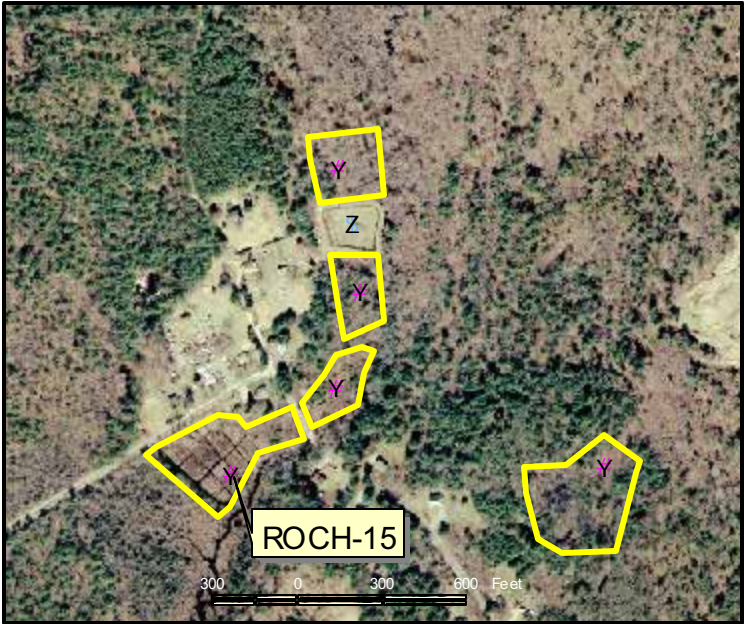
Comments: The site is overgrown with red maples.



Town: Rochester **Site:** ROCH-15

Disturbance Type: Abandoned Bog
Disturbed Area: 2.3 acres
Owner: Mary Nunes
Assessors' Lot Number: 23-2
Cubic Yards of Fill to be Removed: 0

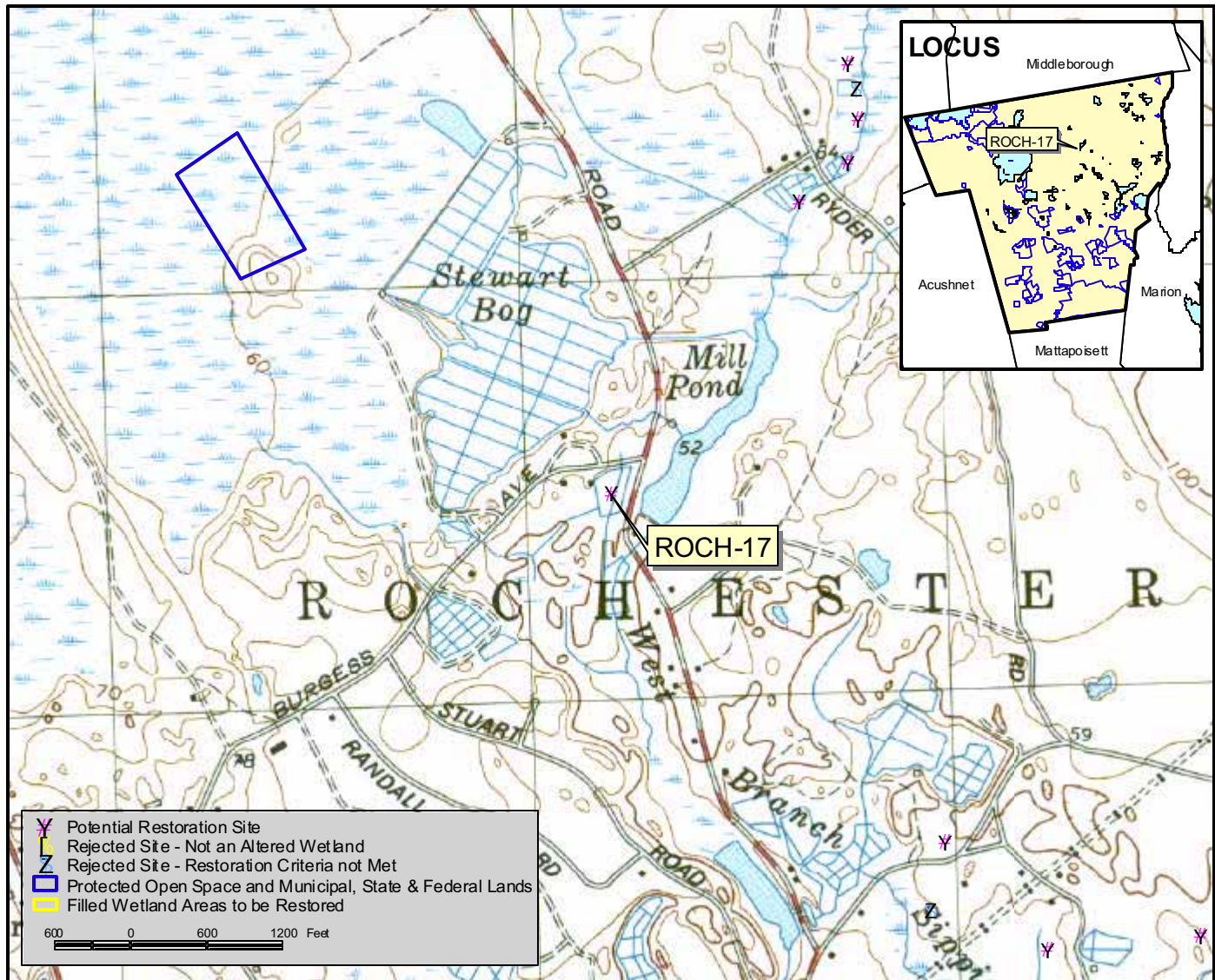
Comments: This site is accessible from High Street.



Town: Rochester **Site:** ROCH-17

Disturbance Type: Abandoned Bog
Disturbed Area: 1.8 acres
Owner: Gladys Cabral, Alfred T. Cabral and Leonard M. Cabral, Trustees
Assessors' Lot Number: 15-1A
Cubic Yards of Fill to be Removed: 0

Comments: This bog is within a DEP mapped Medium Yield Aquifer.



Town: Rochester

Site: ROCH-18

Disturbance Type: Abandoned Bog

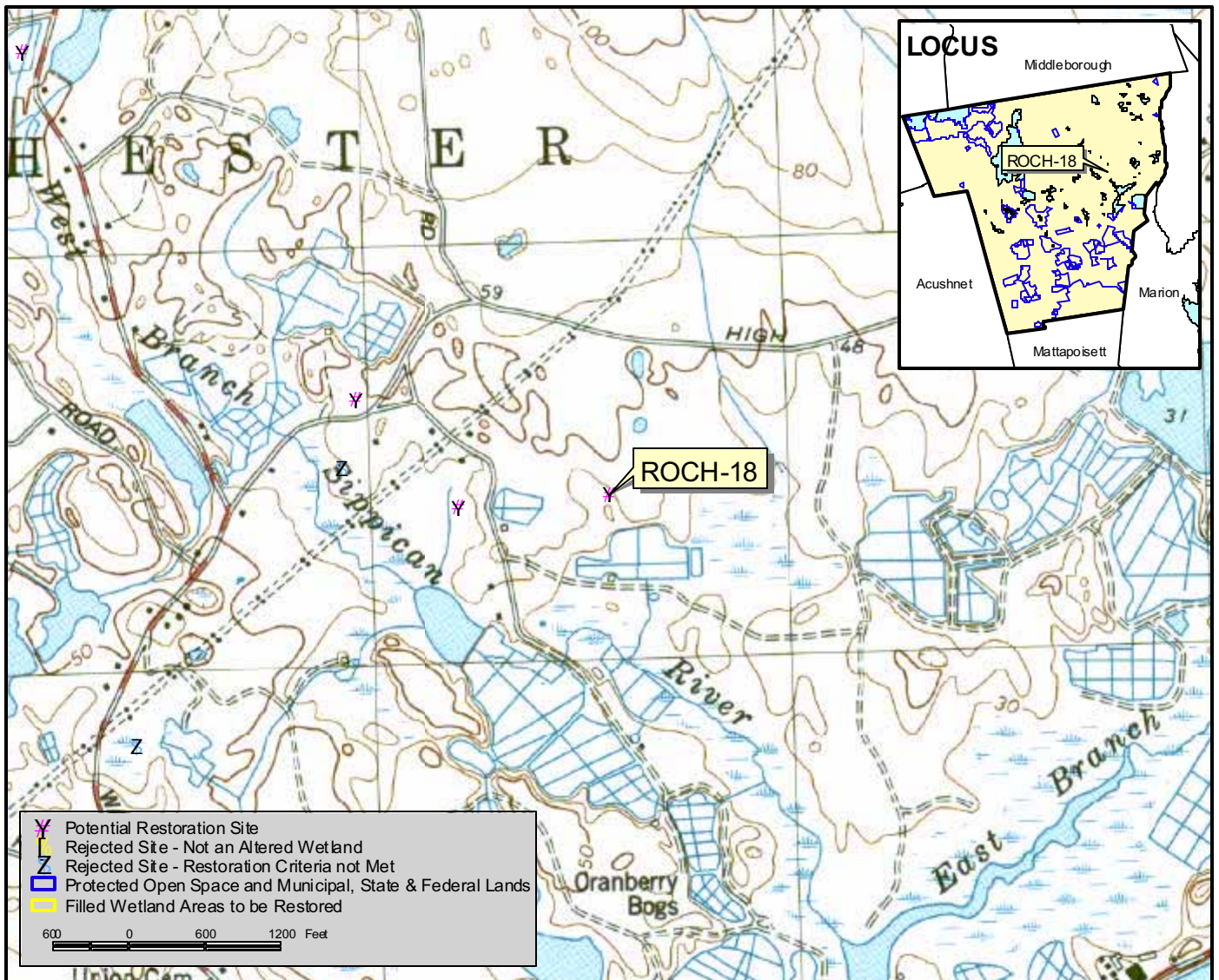
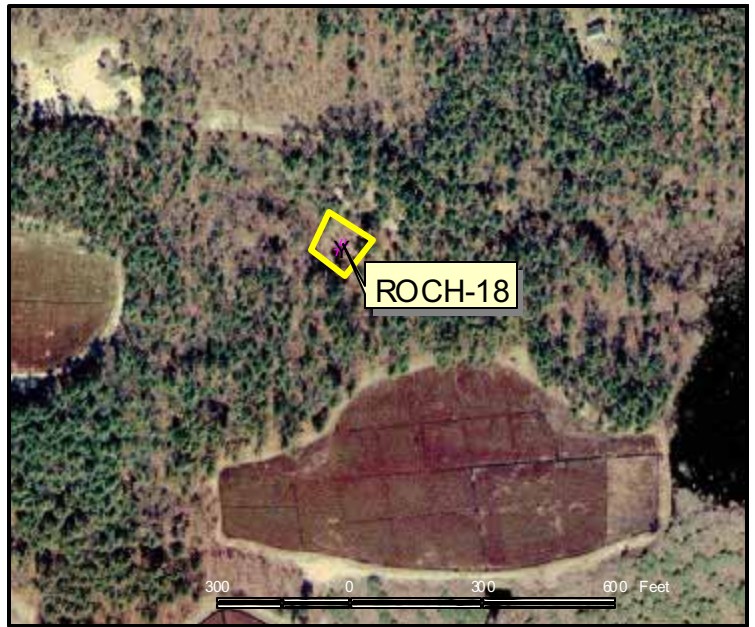
Disturbed Area: 0.2 acre

Owner: Luciana Correia & Donald H. Fletcher

Assessors' Lot Number: 14-16

Cubic Yards of Fill to be Removed: 0

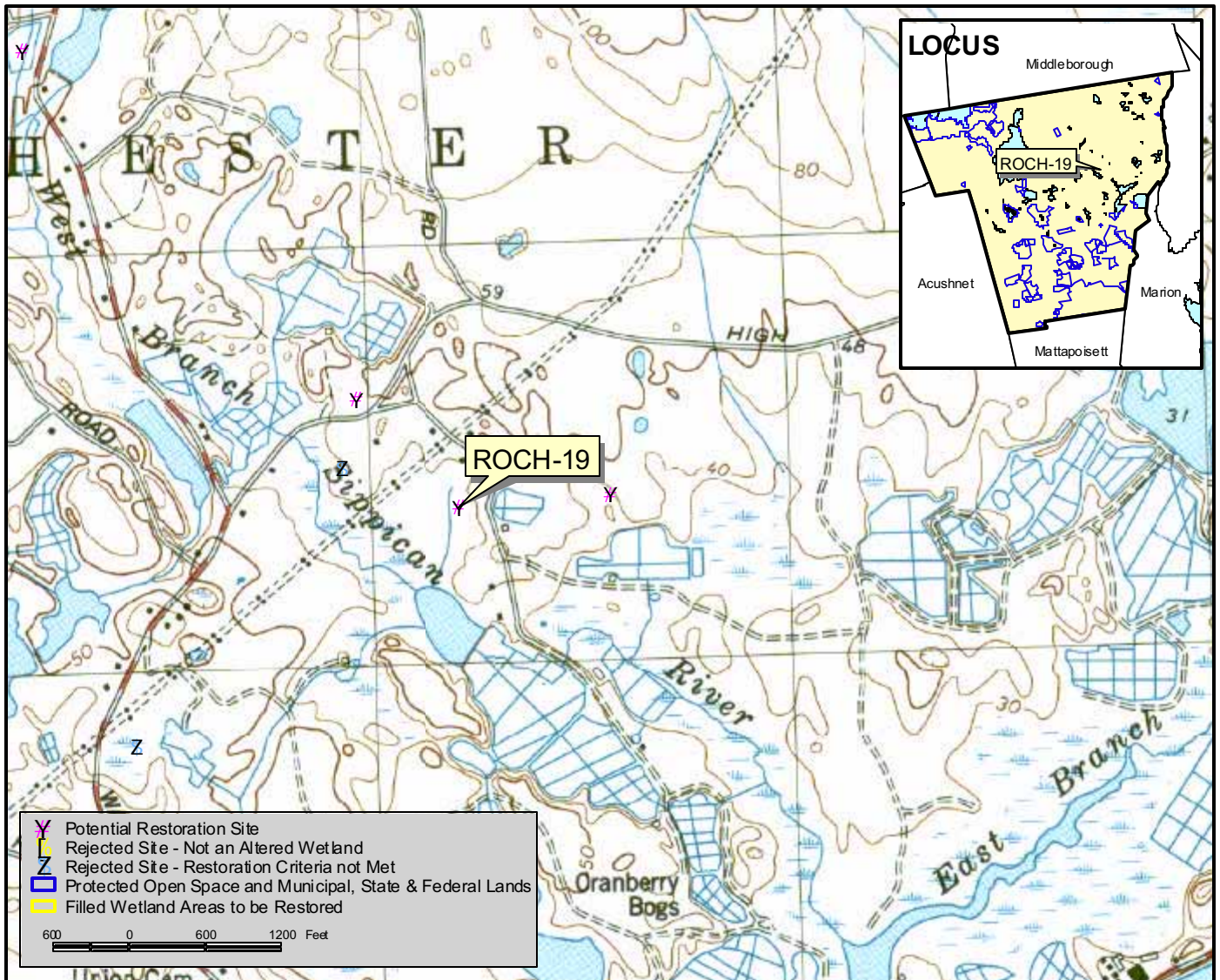
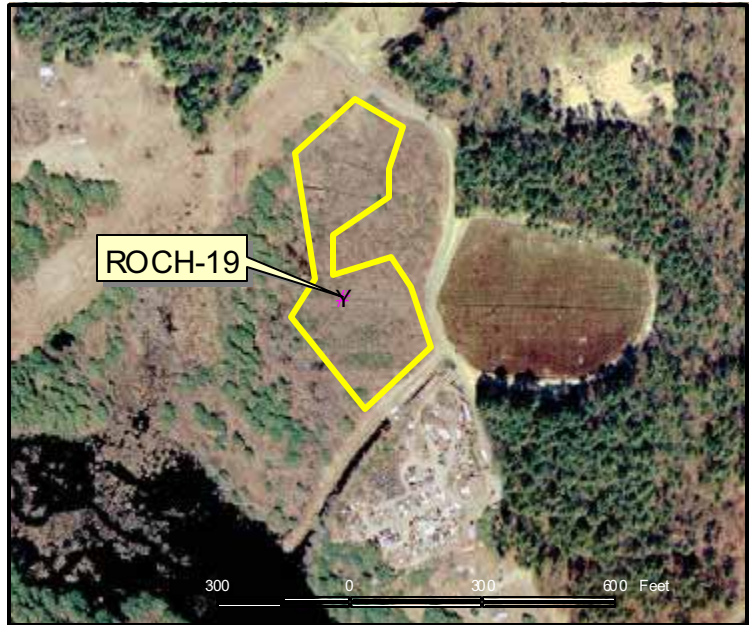
Comments: This bog is within a DEP mapped Medium Yield Aquifer.



Town: Rochester Site: ROCH-19

Disturbance Type: Abandoned Bog
Disturbed Area: 2.7 acres
Owner: Ronald Belrose
Assessors' Lot Number: 14-15
Cubic Yards of Fill to be Removed: 0

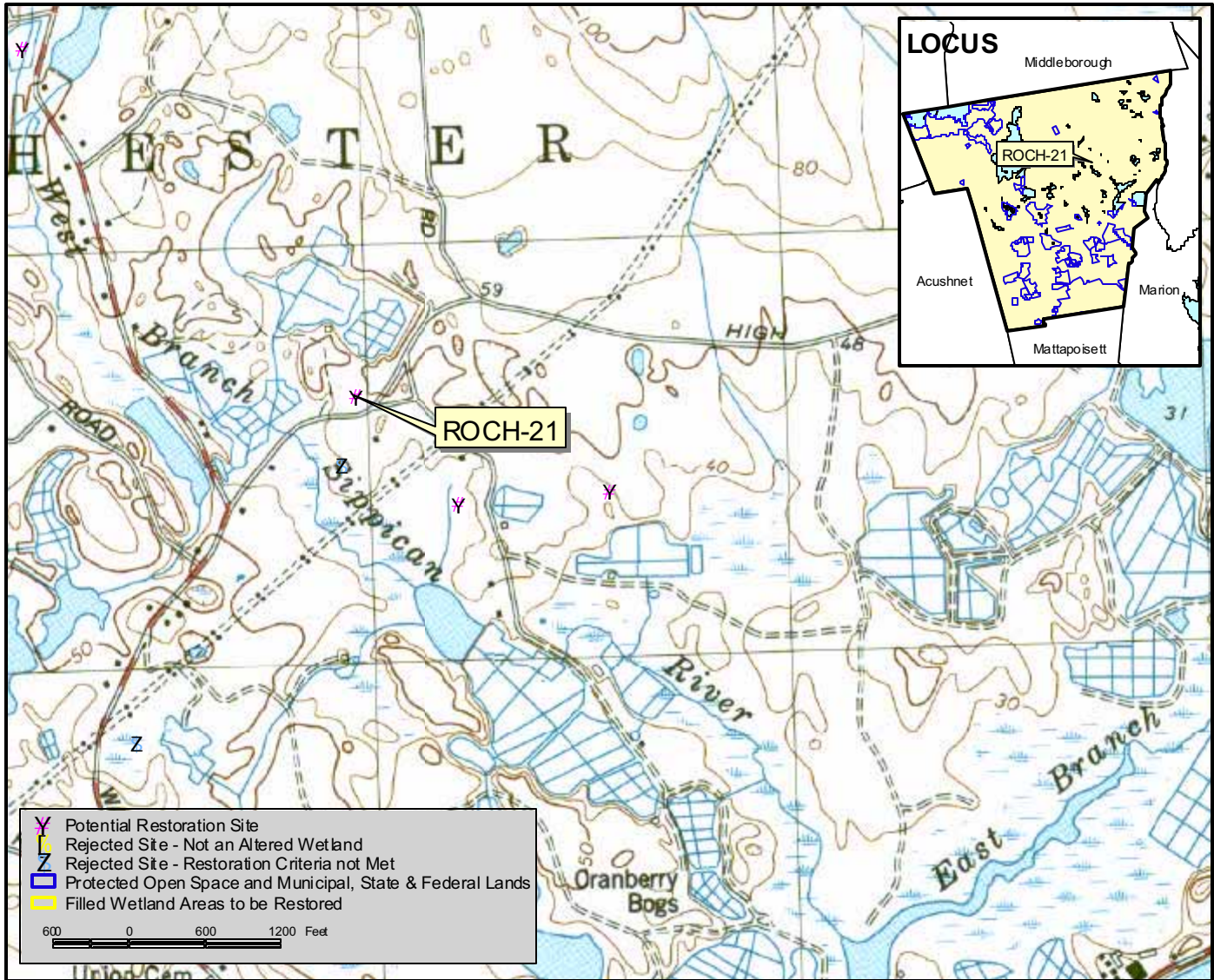
Comments: This bog is within a DEP mapped Medium Yield Aquifer.



Town: Rochester **Site:** ROCH-21

Disturbance Type: Abandoned Bog
Disturbed Area: 0.7 acres
Owner: Jean Rose
Assessors' Lot Number: 21-15
Cubic Yards of Fill to be Removed: 0

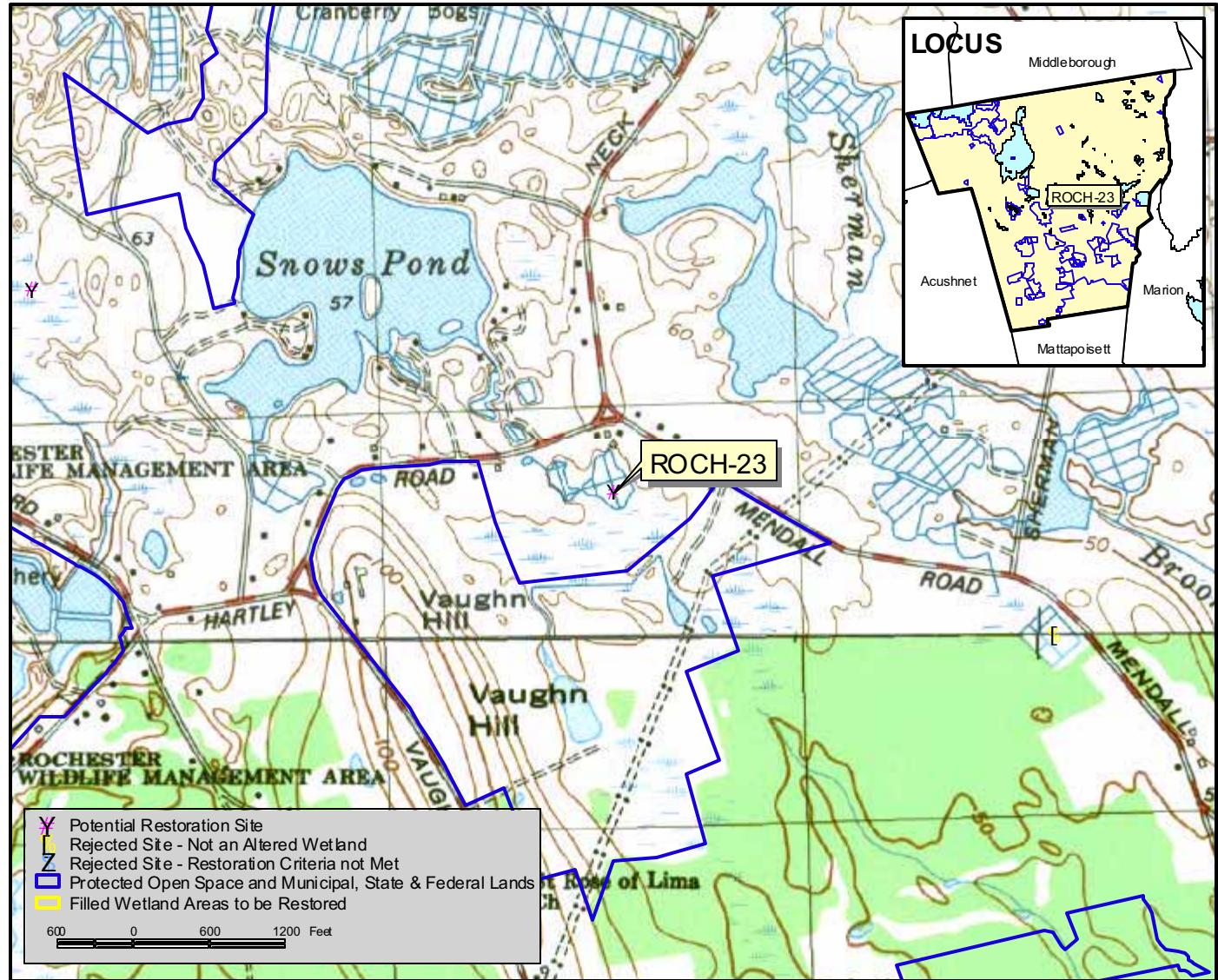
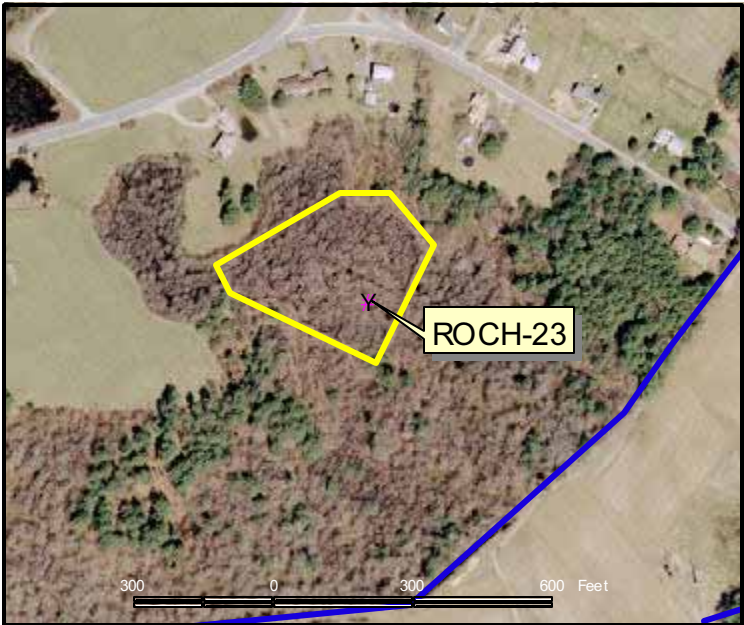
Comments: This bog is within a DEP mapped Medium Yield Aquifer.



Town: Rochester **Site:** ROCH-23

Disturbance Type: Abandoned Bog
Disturbed Area: 2.3 acres
Owner: Francesco W. Cervelli
Assessors' Lot Number: 34-15
Cubic Yards of Fill to be Removed: 0

Comments: This bog is within a DEP mapped Medium Yield Aquifer.



Town: Rochester Site: ROCH-26

Disturbance Type: Abandoned Bog

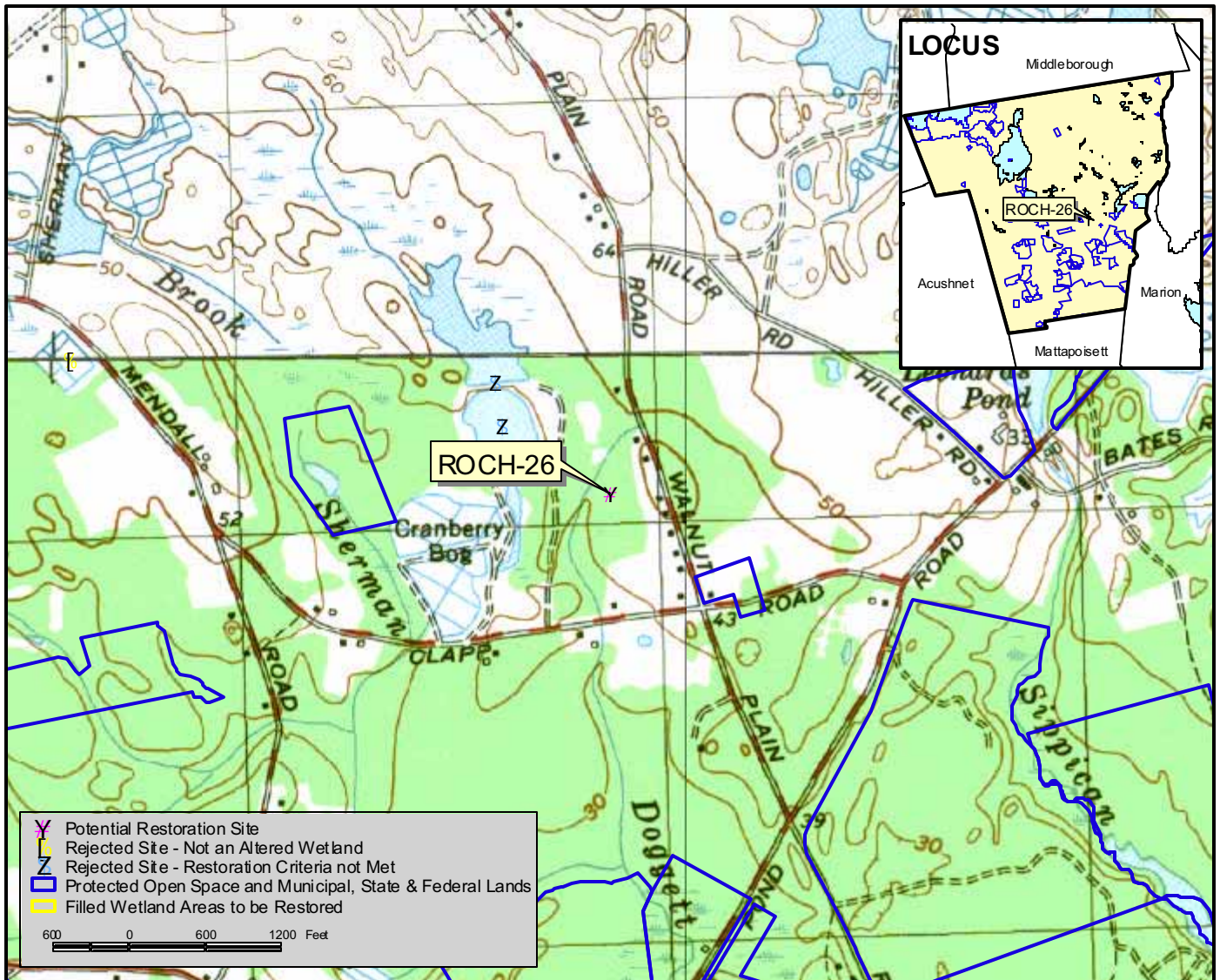
Disturbed Area: 2.5 acres

Owner: Privately Owned

Assessors' Lot Number: 29110

Cubic Yards of Fill to be Removed: 0

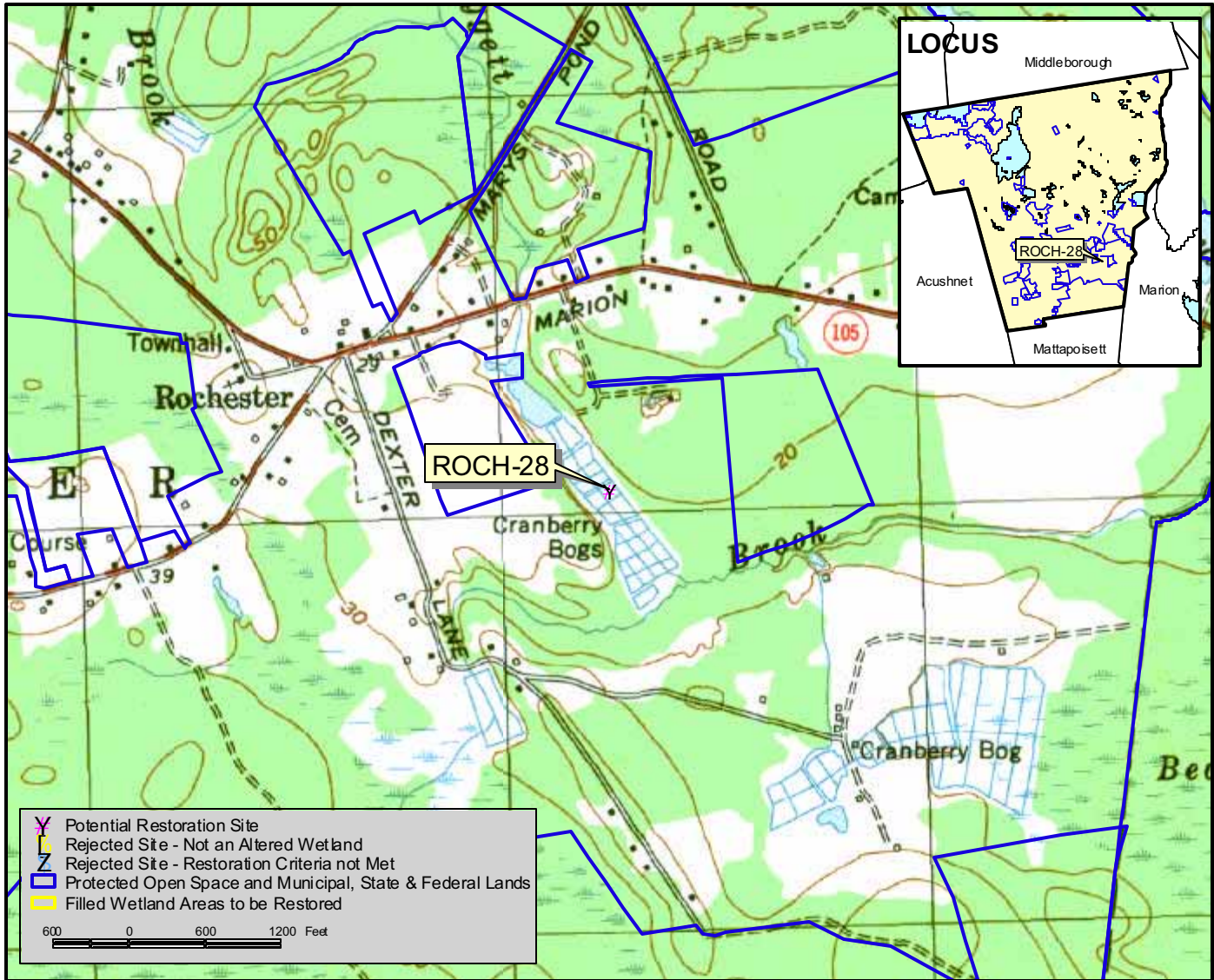
Comments: This site contains two Natural Heritage and Endangered Species Program certified vernal pools.



Town: Rochester **Site:** ROCH-28

Disturbance Type: Abandoned Bog
Disturbed Area: 12 acres
Owner: Town of Rochester
Assessors' Lot Number: 6-19
Cubic Yards of Fill to be Removed: 0

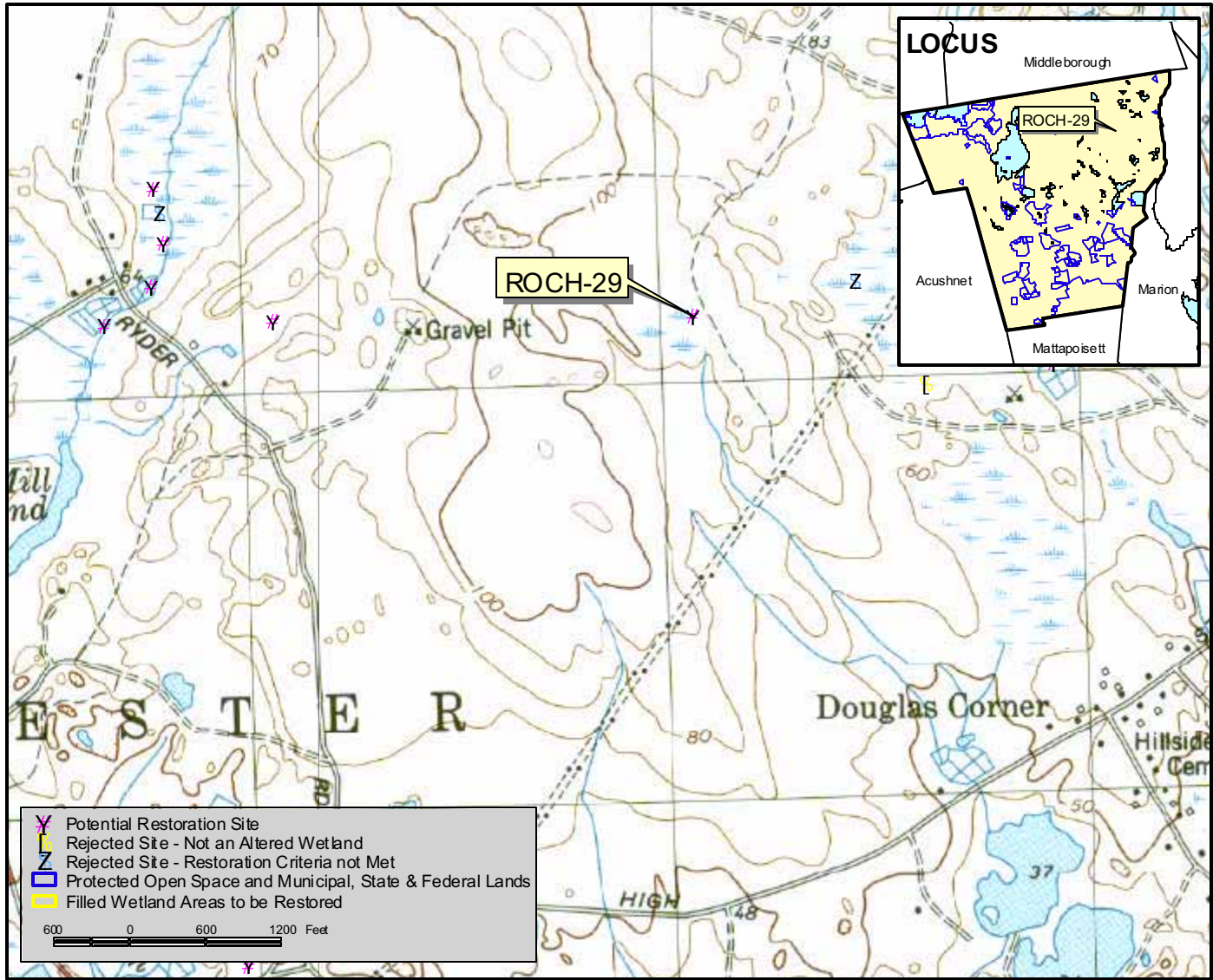
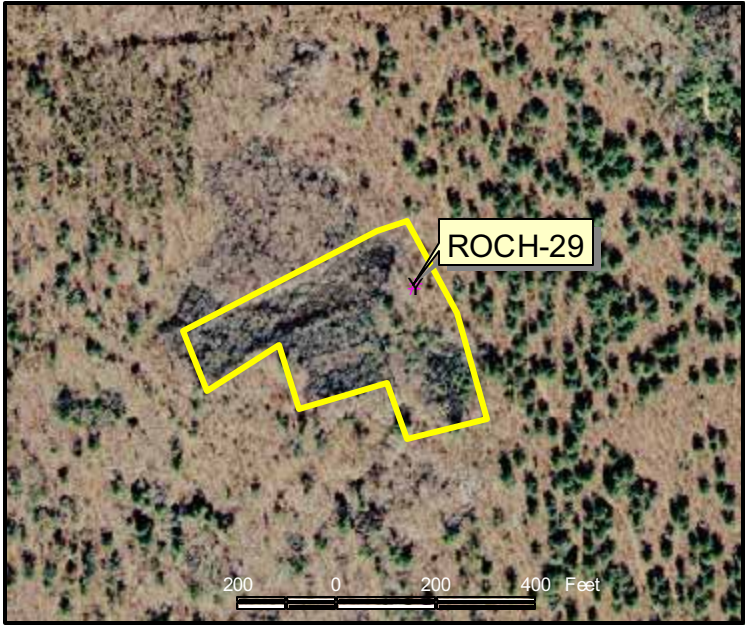
Comments: This old bog system is a tributary to Daggett's Brook.



Town: Rochester **Site:** ROCH-29

Disturbance Type: Abandoned Bog
Disturbed Area: 3.2 acres
Owner: Daniel Striar
Assessors' Lot Number: 21-23
Cubic Yards of Fill to be Removed: 0

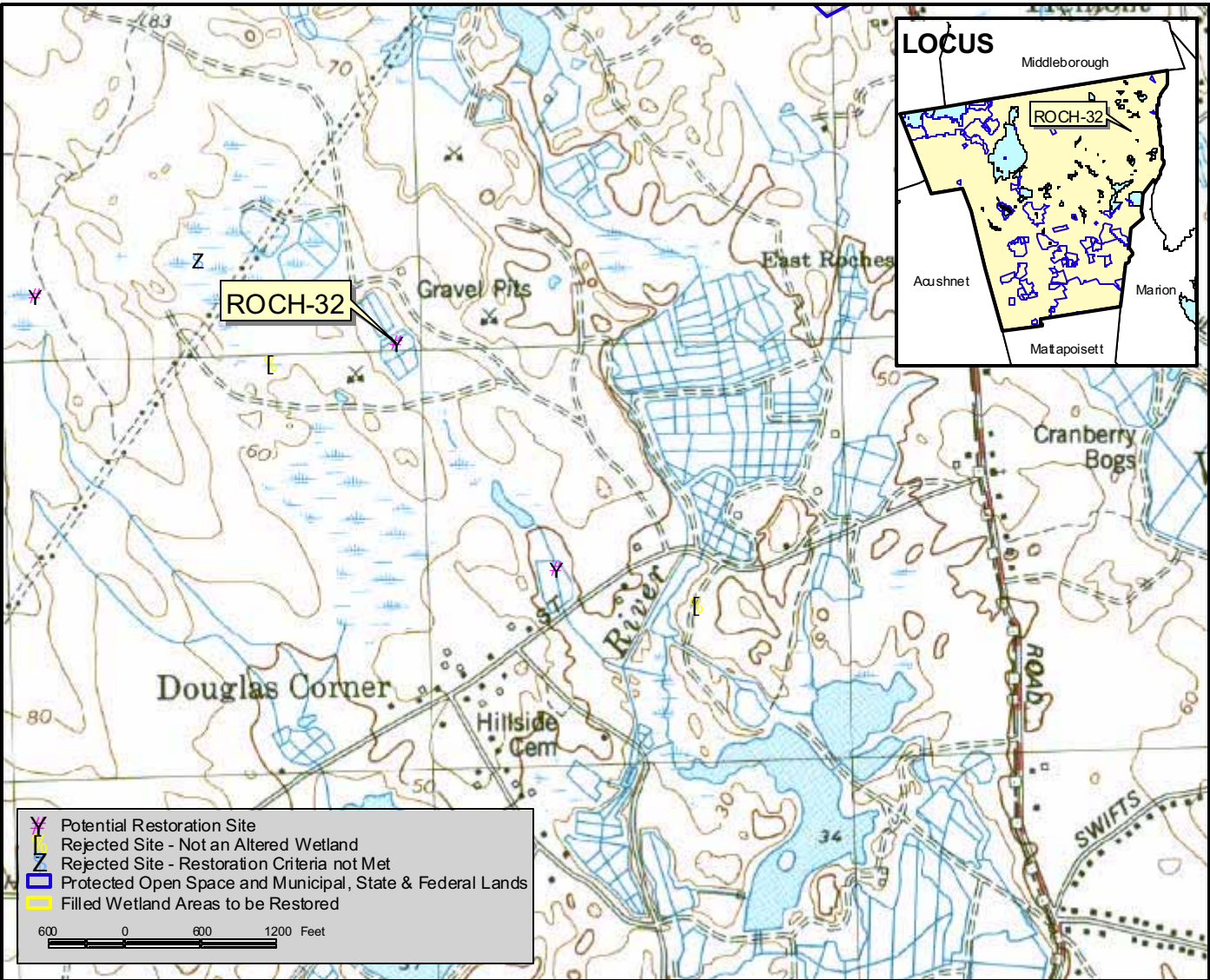
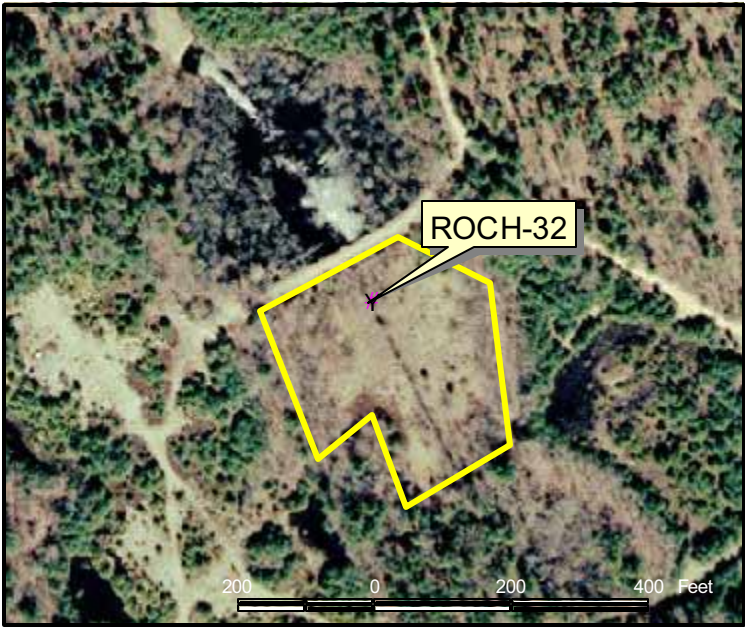
Comments: This site contains two Natural Heritage and Endangered Species Program potential vernal pools (not equivalent to certified vernal pools).



Town: Rochester **Site:** ROCH-32

Disturbance Type: Abandoned Bog
Disturbed Area: 2.1 acres
Owner: High Street Realty Trust; Daniel Striar, Trustee
Assessors' Lot Number: 19-42
Cubic Yards of Fill to be Removed: 0

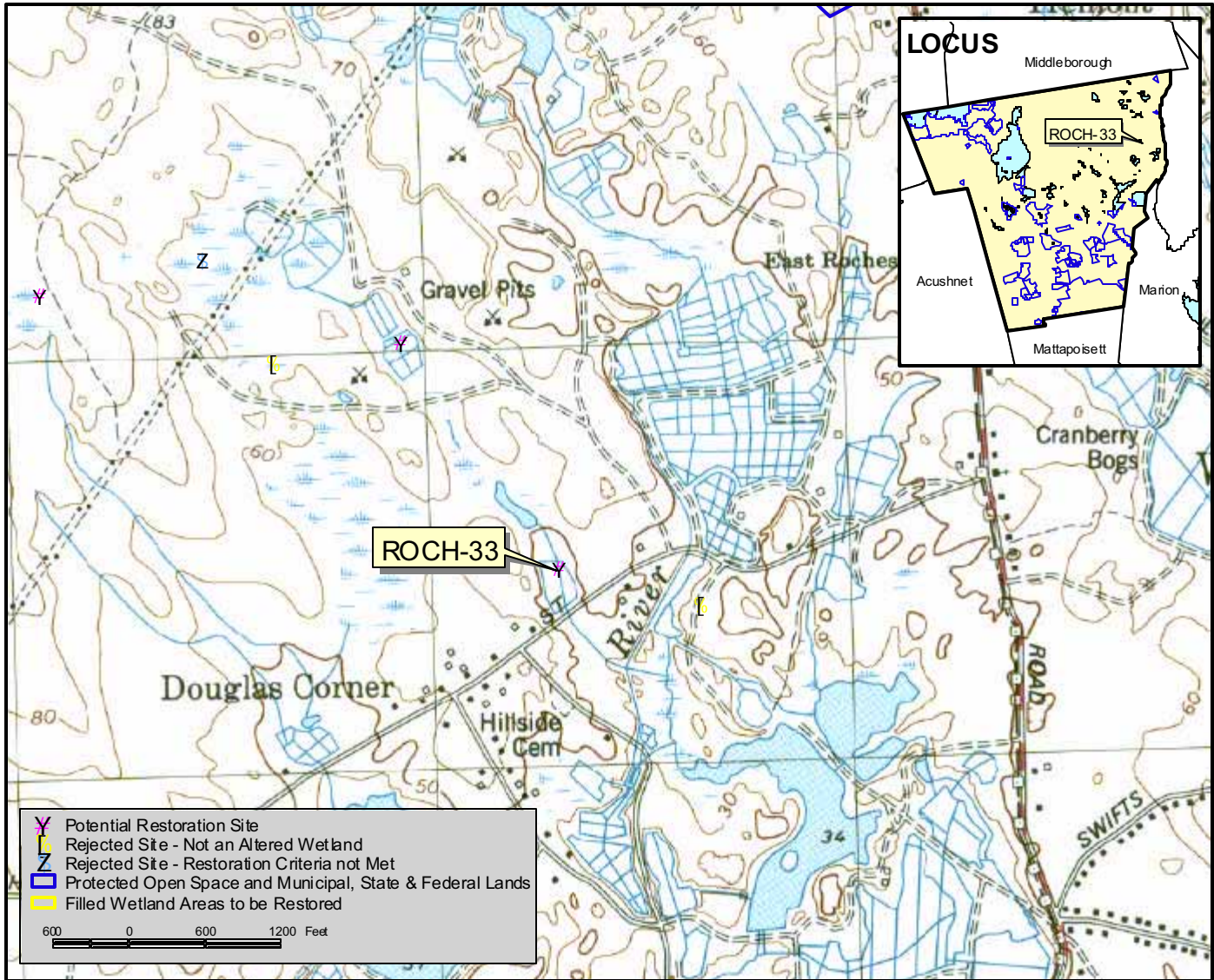
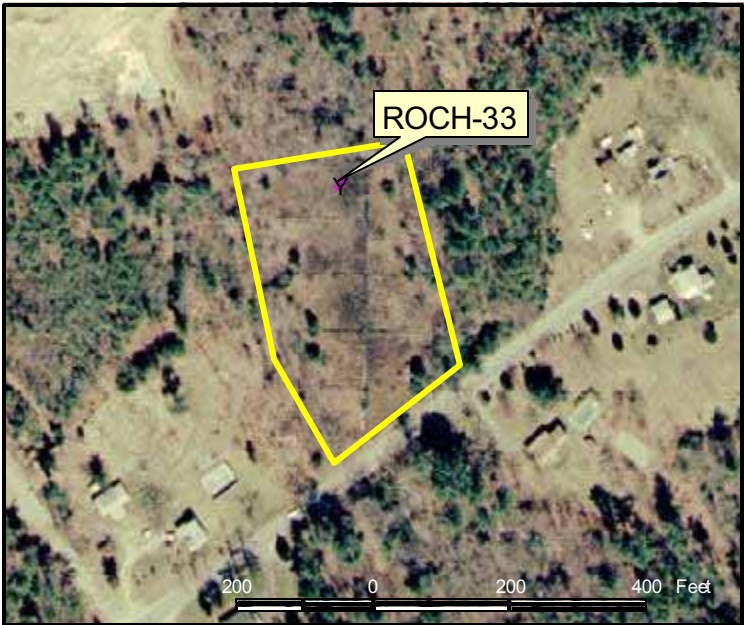
Comments: Access to this site was gated and barred.



Town: Rochester **Site:** ROCH-33

Disturbance Type: Abandoned Bog
Disturbed Area: 2.3 acres
Owners: Anthony S. and Mary-Patrice Ruocco, Country Meadow Realty Trust, Curtis J. Mello, and Donald E. Bishop, Trustees
Assessors' Lot Numbers: 19-1, 19-1L, 19-1M
Cubic Yards of Fill to be Removed: 0

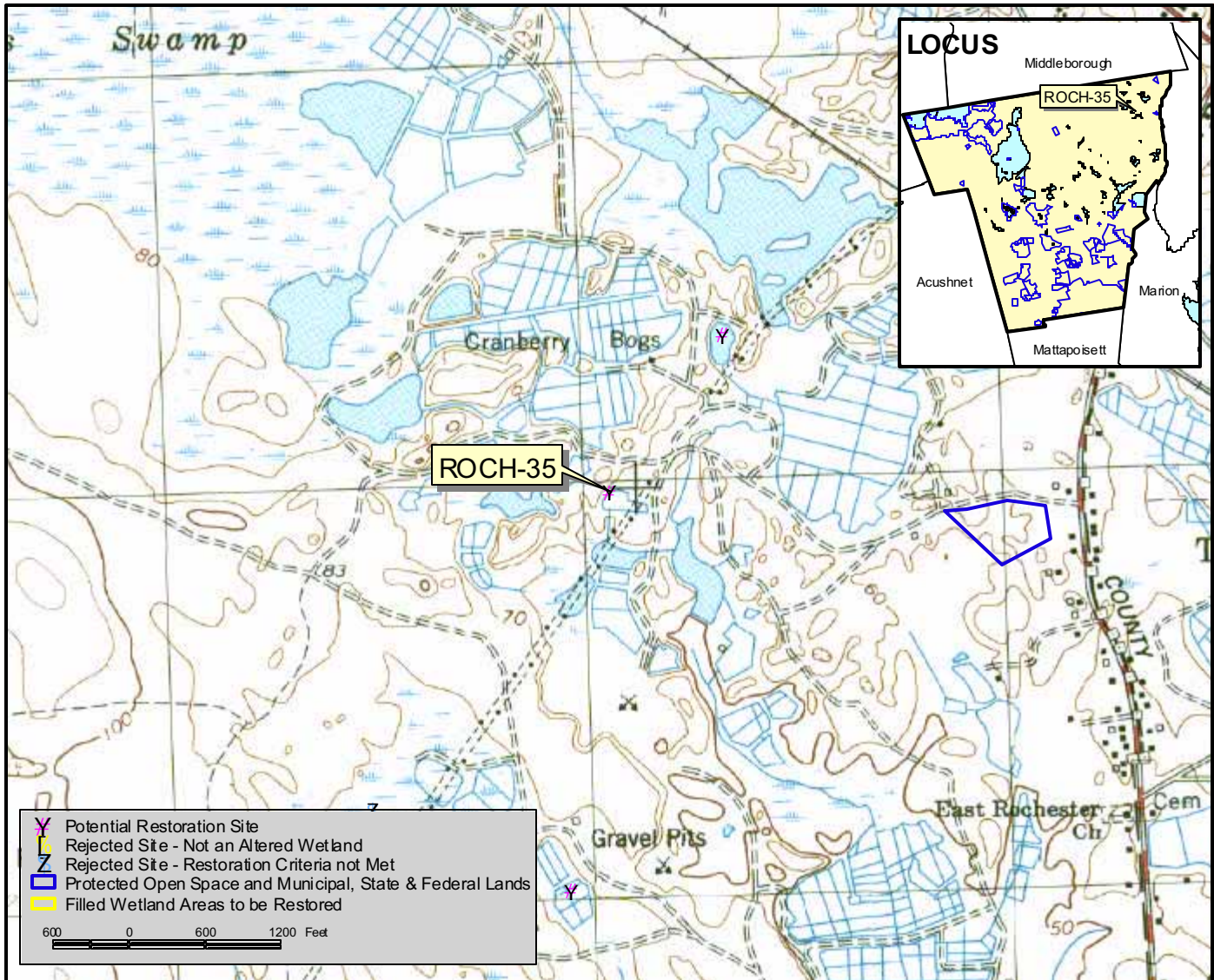
Comments: This bog is within a DEP mapped Medium Yield Aquifer.



Town: Rochester **Site:** ROCH-35

Disturbance Type: Abandoned Bog
Disturbed Area: 3.1 acres
Owner: Double M Cranberry Company
Assessors' Lot Number: 18-3, 18-4, 18-5
Cubic Yards of Fill to be Removed: 0

Comments: This bog is within a DEP mapped High Yield Aquifer.



Town: Rochester

Site: ROCH-36

Disturbance Type: Abandoned Bog

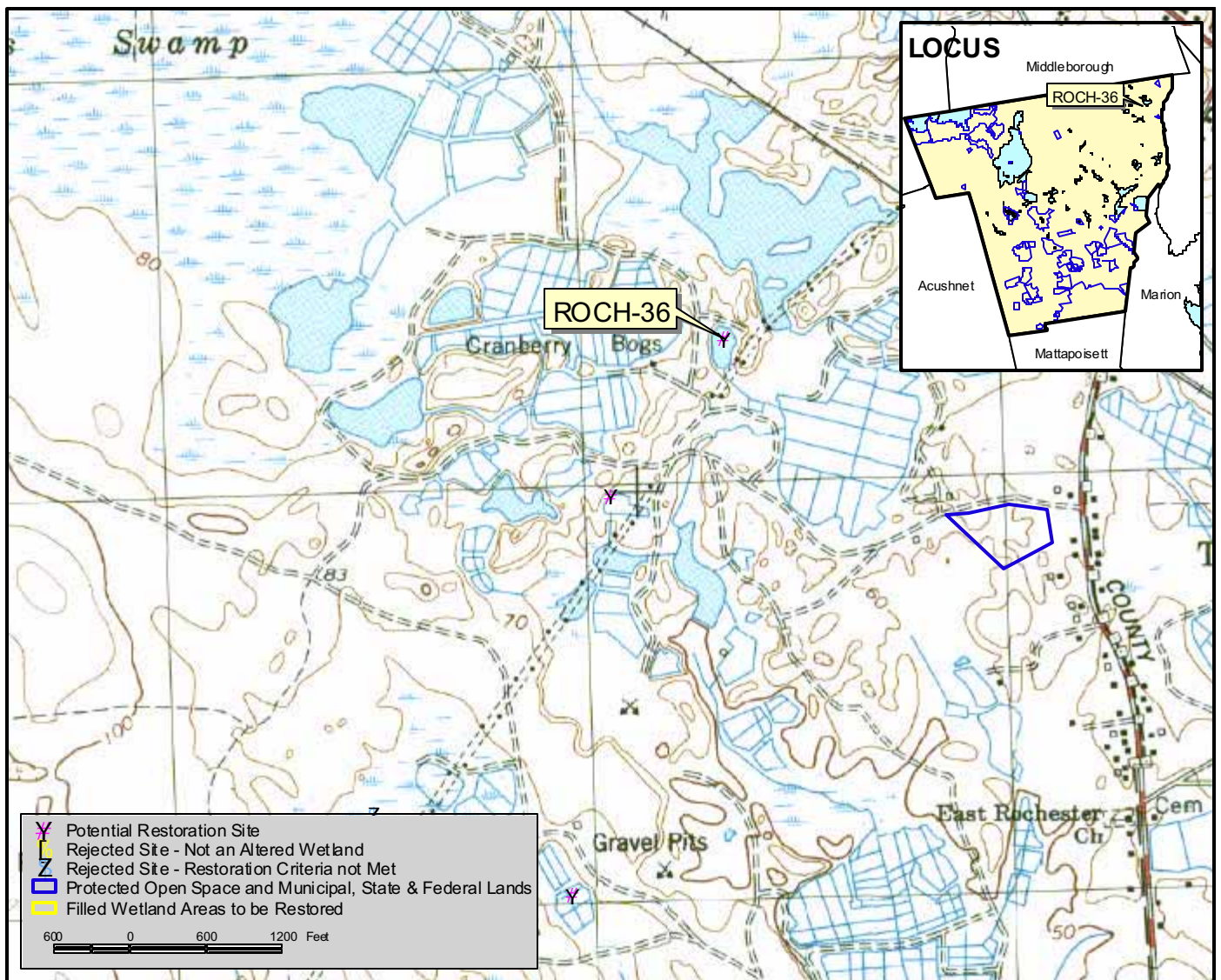
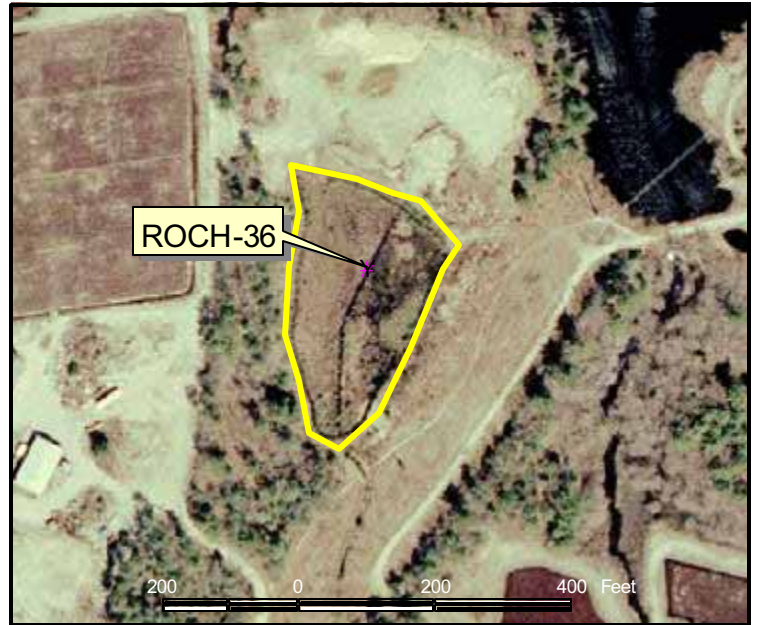
Disturbed Area: 1.6 acres

Owner: Sidney J. Pires, Jr.

Assessors' Lot Number: 17-11

Cubic Yards of Fill to be Removed: 0

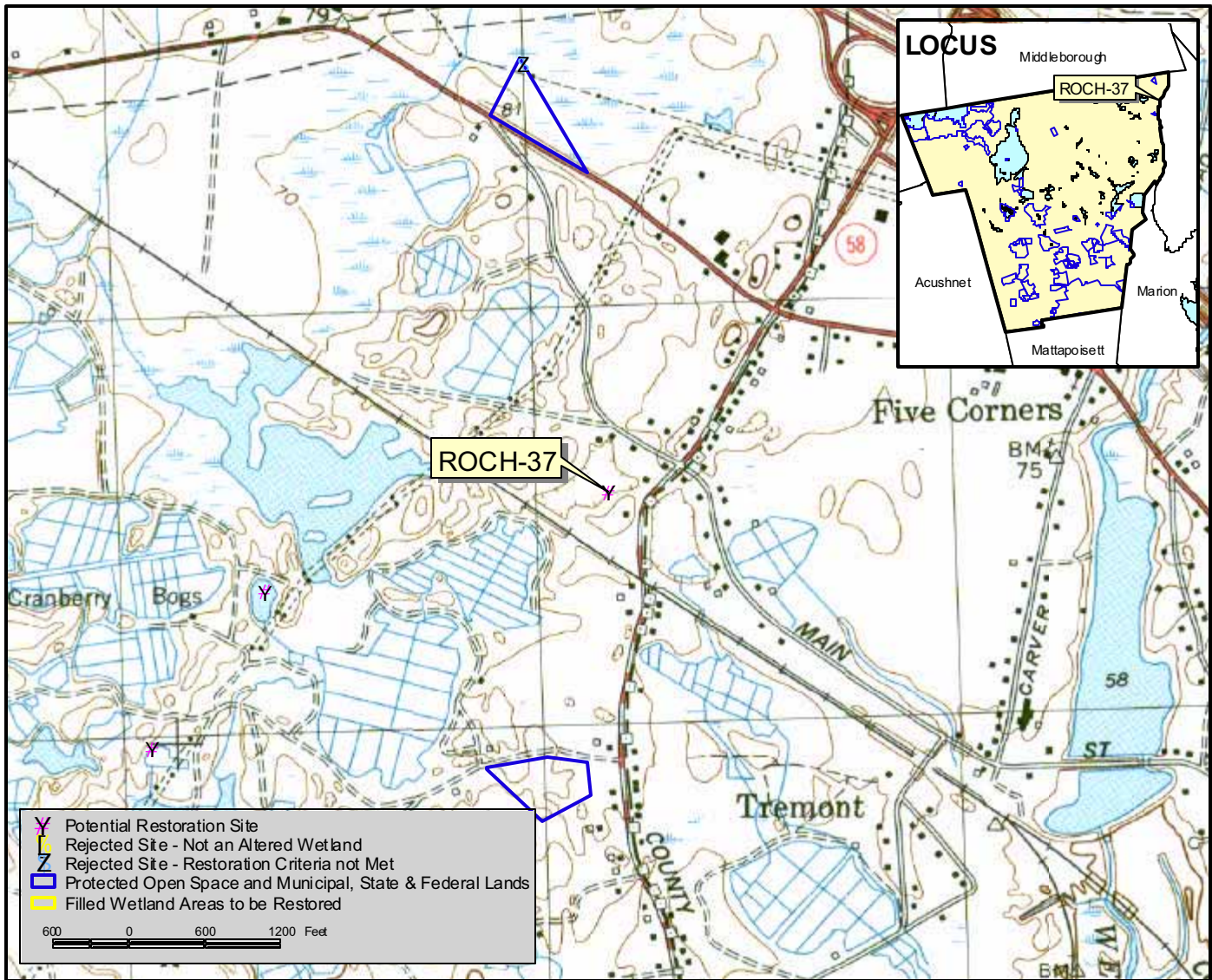
Comments: This bog is within a DEP mapped High Yield Aquifer.



Town: Rochester **Site:** ROCH-37

Disturbance Type: Abandoned Bog
Disturbed Area: 3.2 acres
Owner: Todesca Realty Trust, Albert M. Todesca and Paul A. Todesca, Trustees
Assessors' Lot Number: 17-21B
Cubic Yards of Fill to be Removed: 0

Comments: This bog is within a DEP mapped Medium Yield Aquifer.



Town: Rochester **Site:** ROCH-39

Disturbance Type: Abandoned Bog
Disturbed Area: 0.8 acre
Owner: Andrew M. Mendes
Assessors' Lot Number: 21-30
Cubic Yards of Fill to be Removed: 0

Comments: This site has good access off of High Street.

