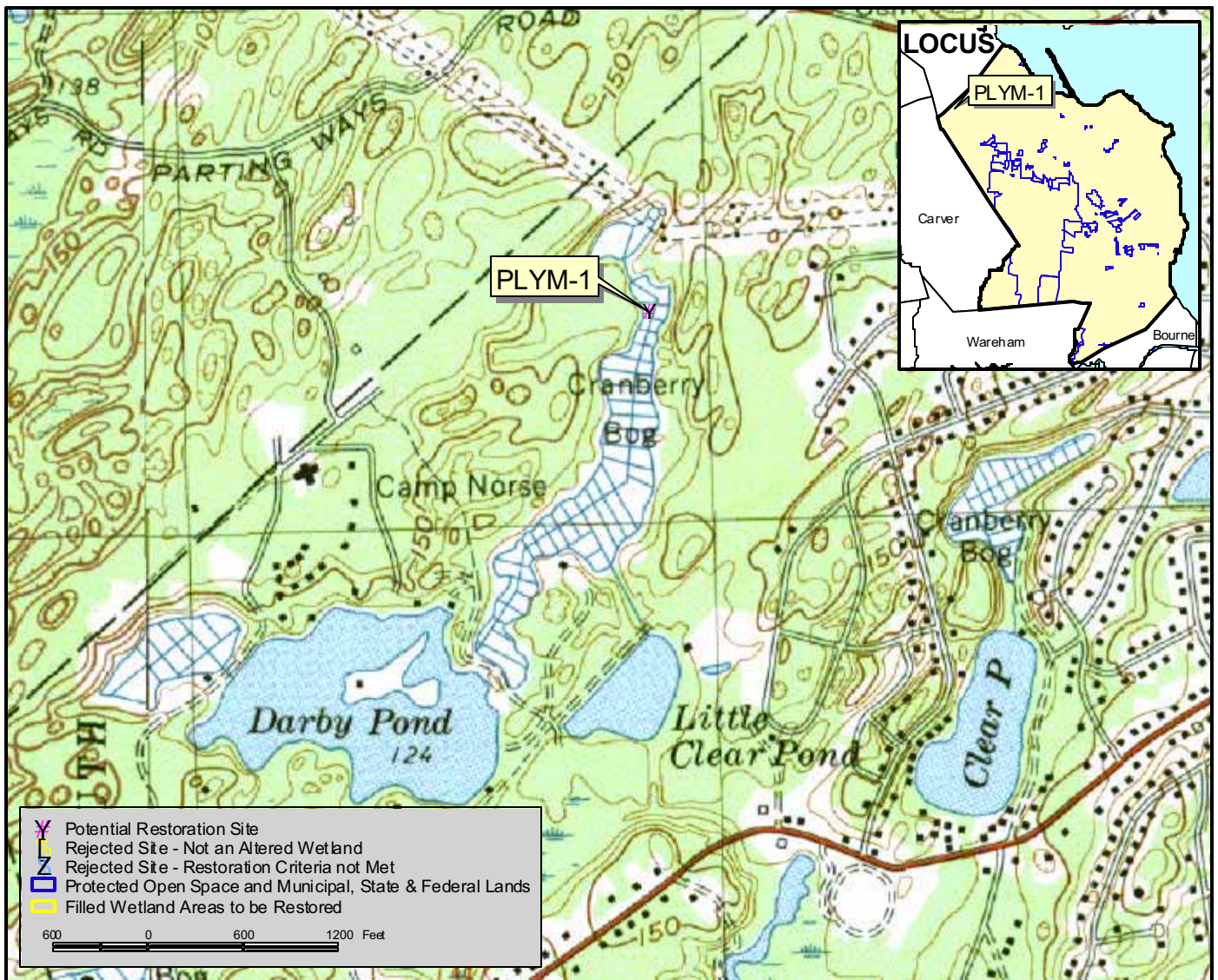
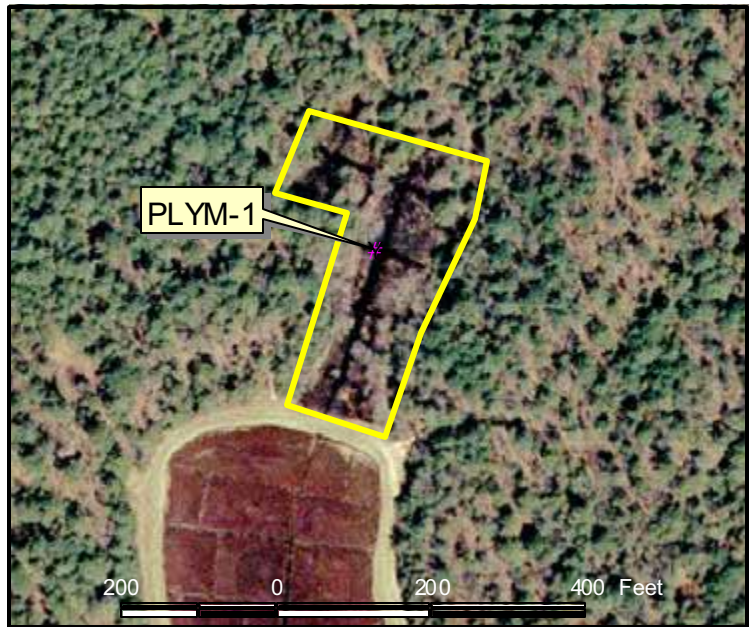


Appendix 7: Plymouth Potential Restoration Sites

Town: Plymouth Site: PLYM-1

Disturbance Type: Abandoned Bog
Disturbed Area: 1.5 acres
Owner: Annawon Council, Inc. - Boy Scouts of America
Assessors' Lot Number: 107-000-020F-003
Cubic Yards of Fill to be Removed: 0

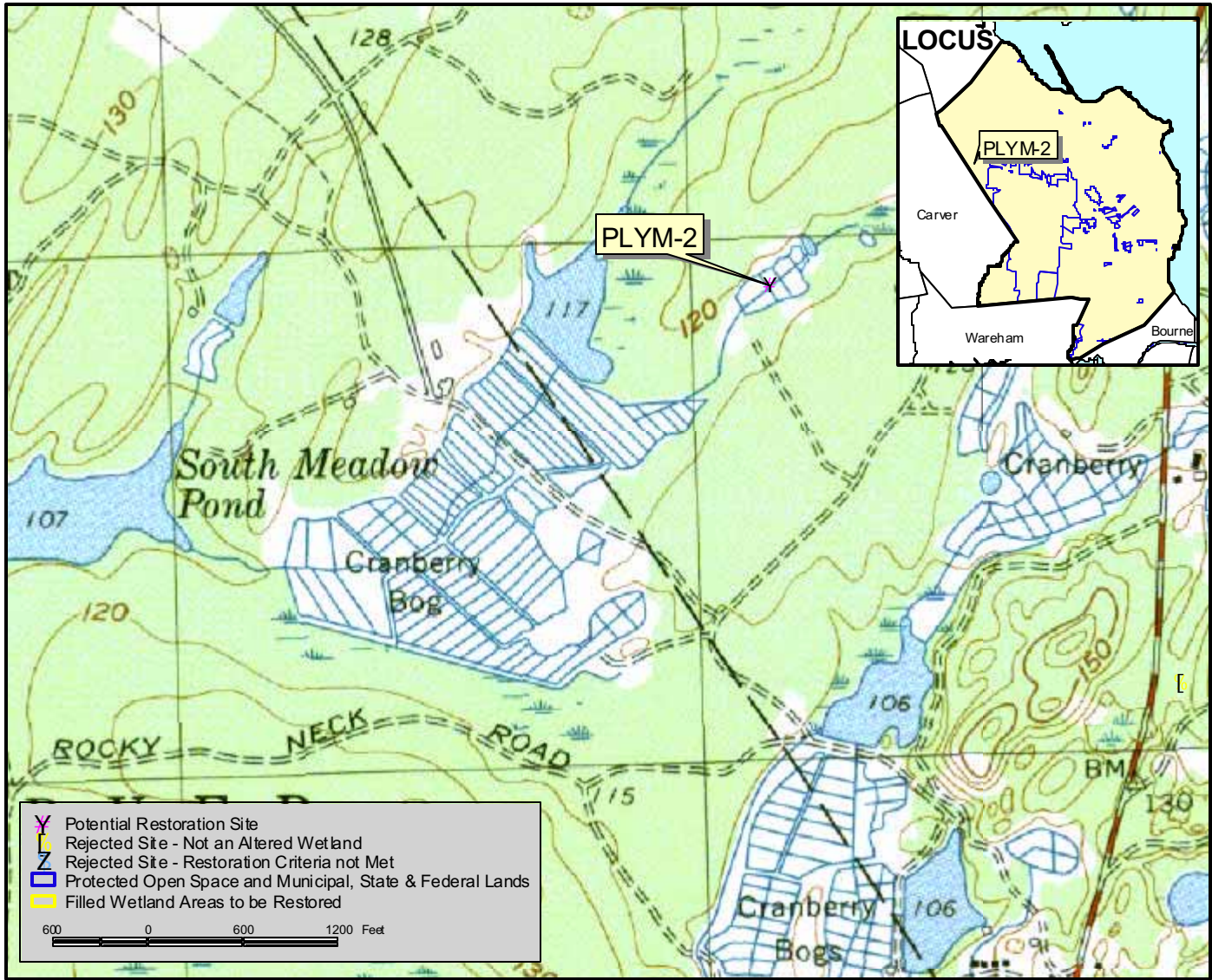
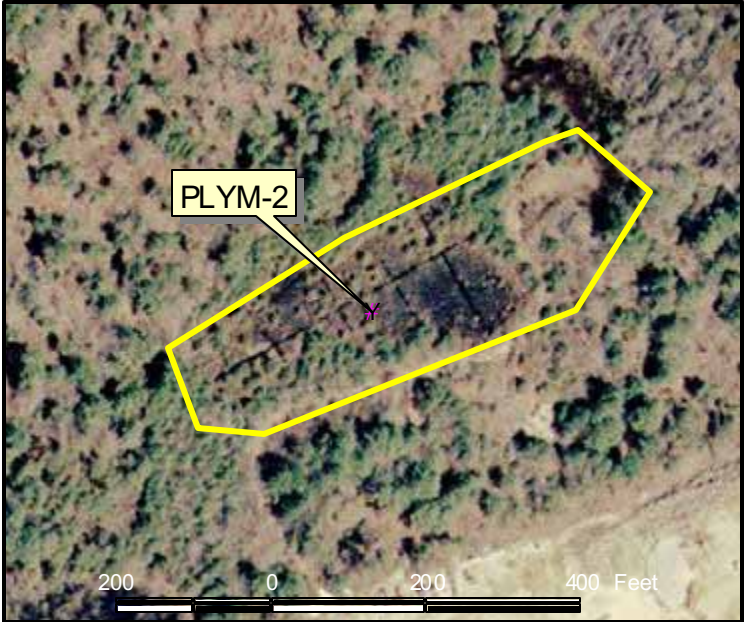
Comments: This bog is within a Public Water Supply Zone II and a DEP mapped High Yield Aquifer.



Town: Plymouth **Site:** PLYM-2

Disturbance Type: Abandoned Bog
Disturbed Area: 2.6 acres
Owner: Town of Plymouth
Assessors' Lot Number: 097-000-014-000
Cubic Yards of Fill to be Removed: 0

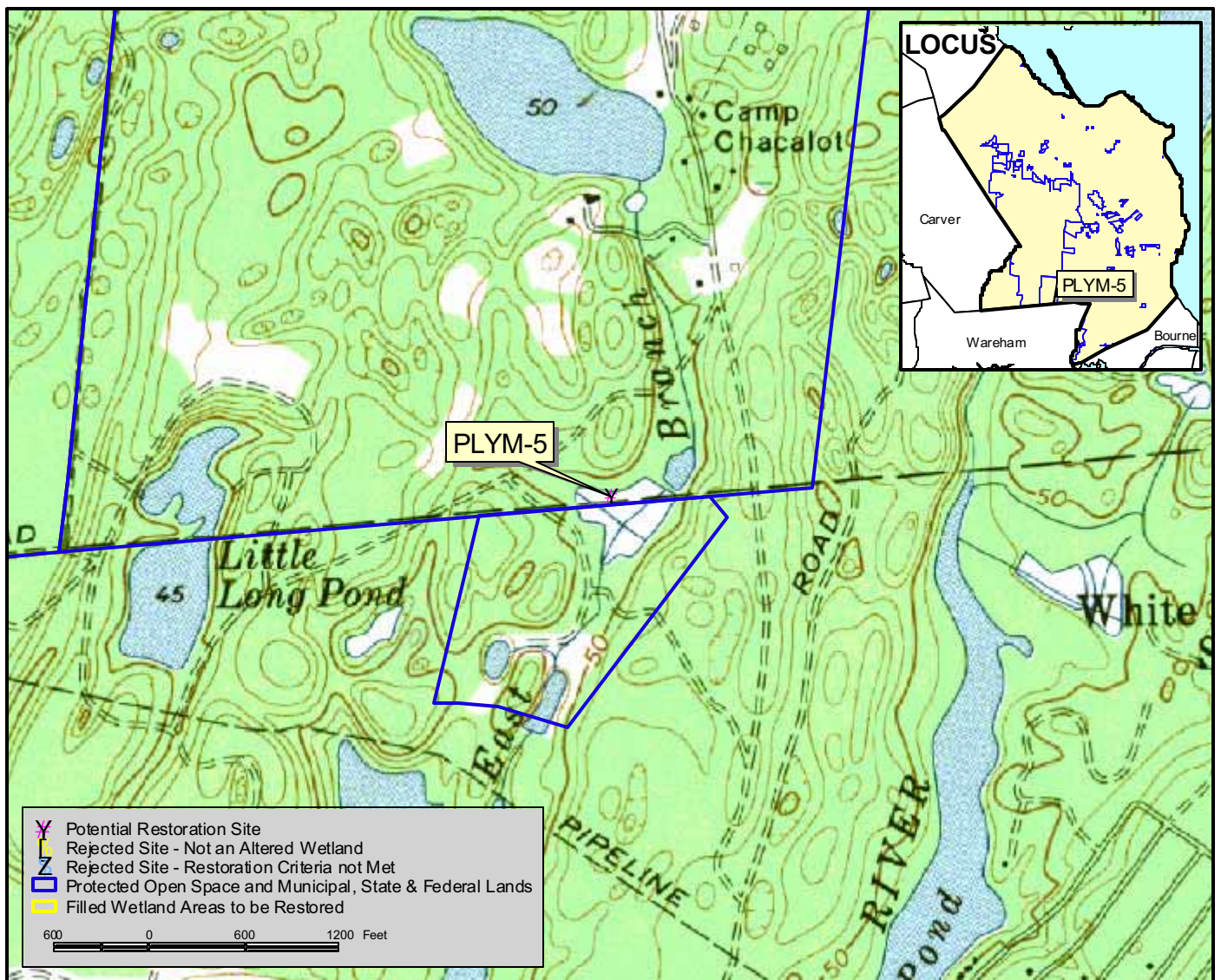
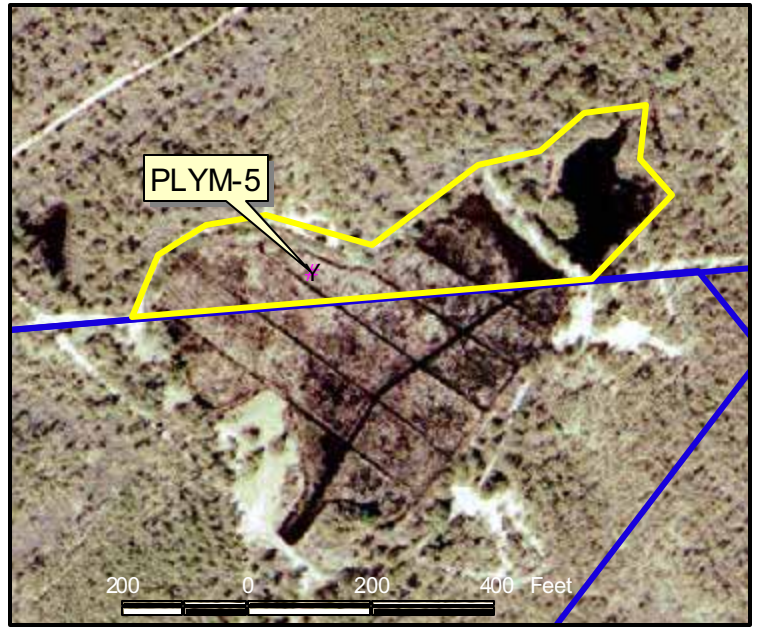
Comments: This bog is within a DEP mapped Medium Yield Aquifer



Town: Plymouth Site: PLYM-5

Disturbance Type: Abandoned Bog
Disturbed Area: 3 acres
Owner: Narragansett Council, Inc. - Boy Scouts of America
Assessors' Lot Number: 019-000-001-000
Cubic Yards of Fill to be Removed: 0

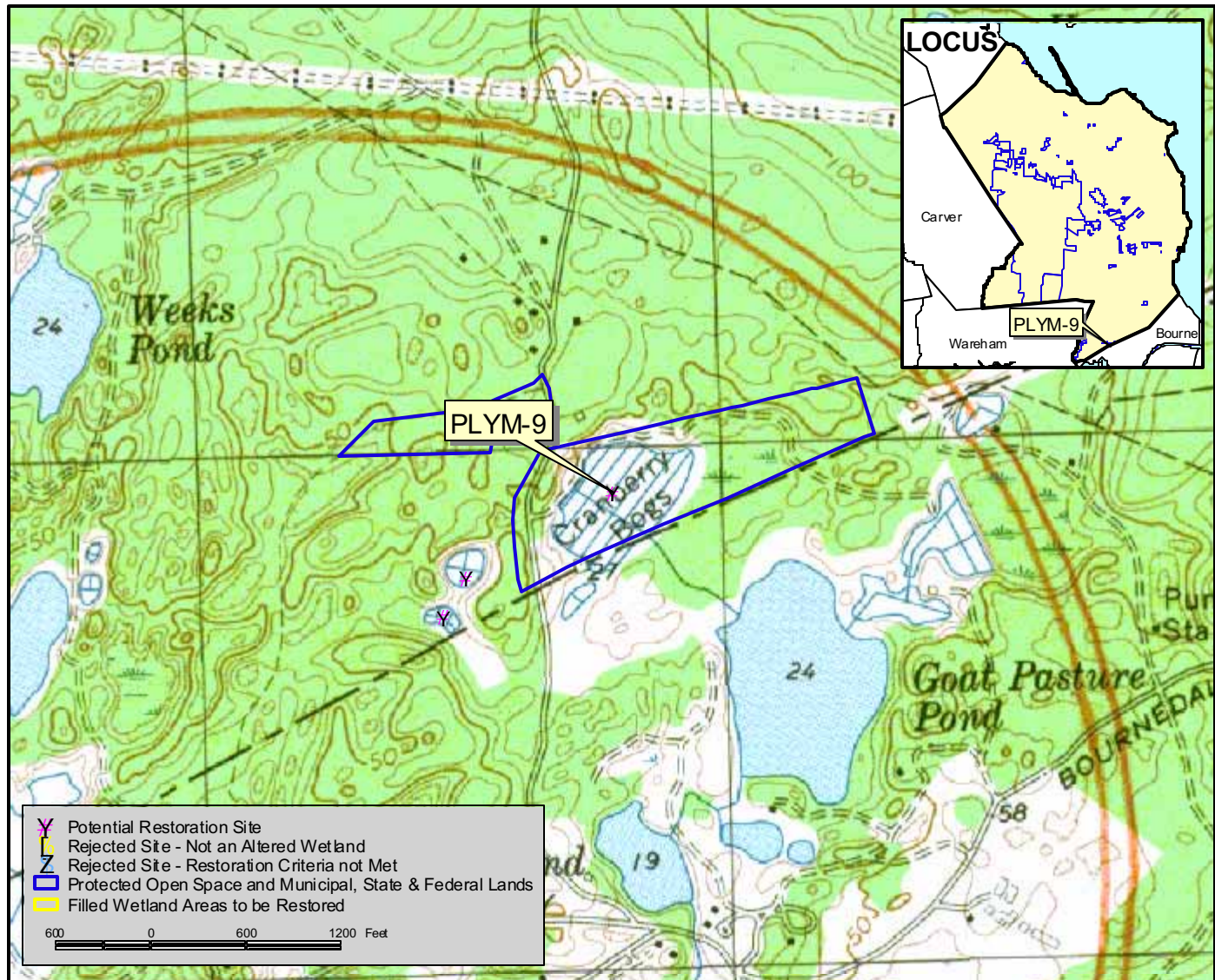
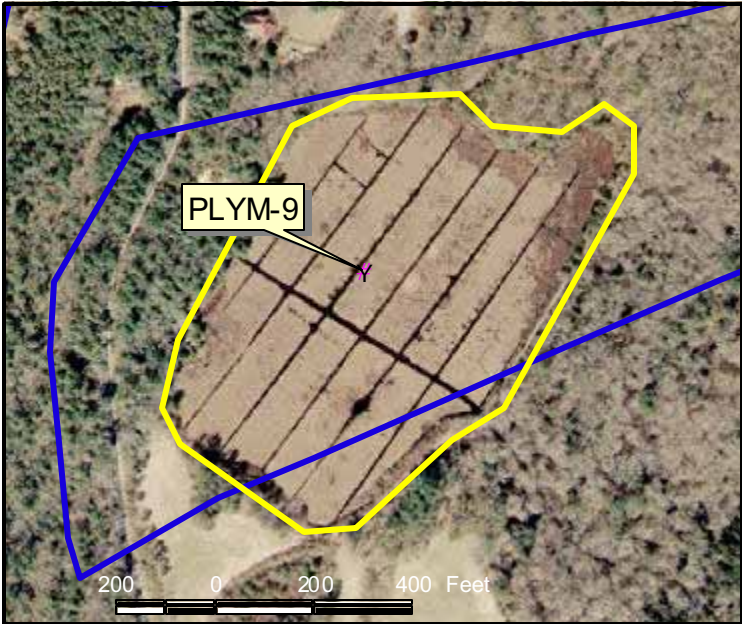
Comments: This bog is within the Natural Heritage and Endangered Species Program's 2003 Priority Habitat for Rare Species, a Public Water Supply Zone II, and a DEP mapped High Yield Aquifer.



Town: Plymouth **Site:** PLYM-9

Disturbance Type: Abandoned Bog
Disturbed Area: 12.2 acres
Owner: Wildlands Trust of Southeastern Massachusetts
Assessors' Lot Number: 128-000-00A-008
Cubic Yards of Fill to be Removed: 0

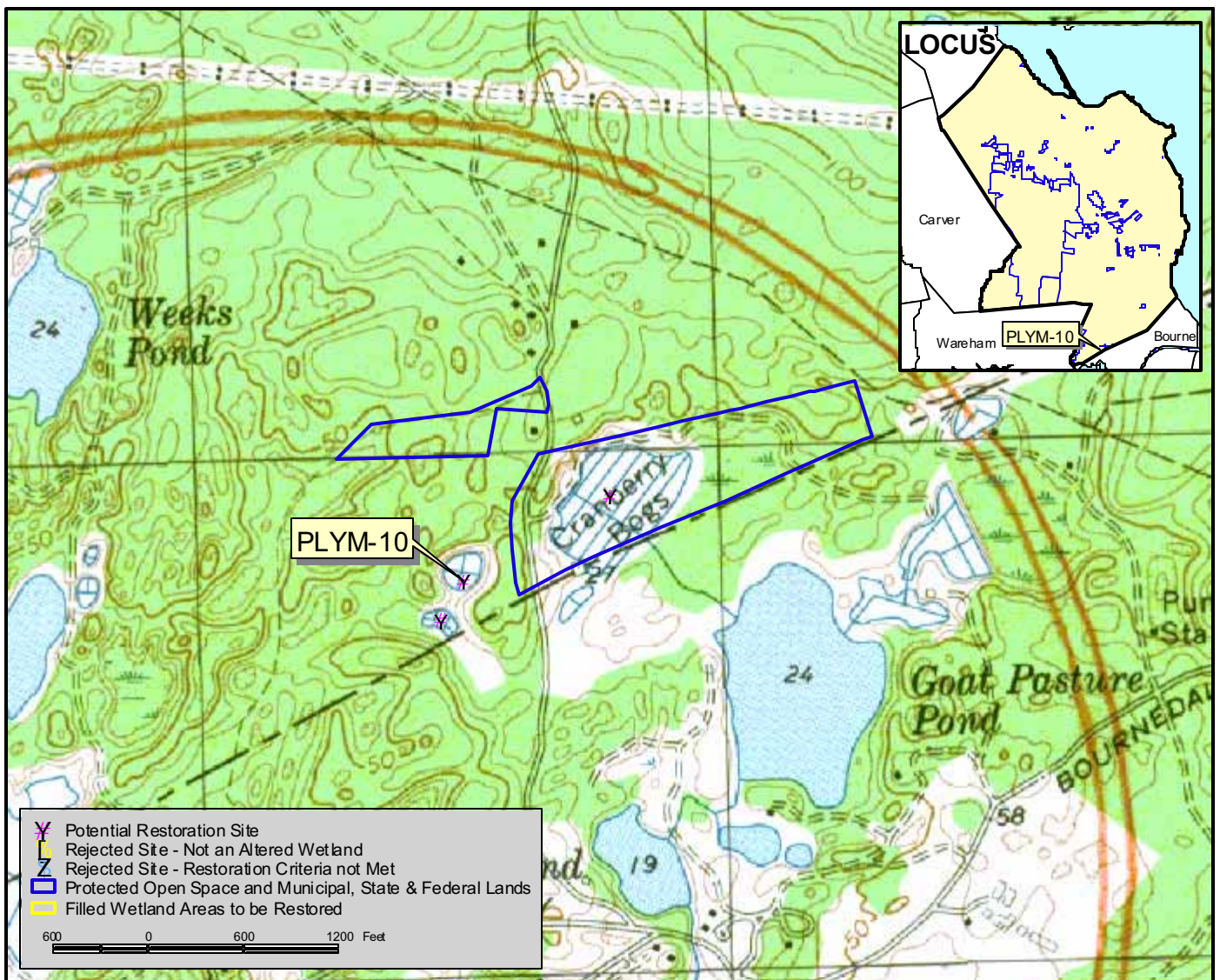
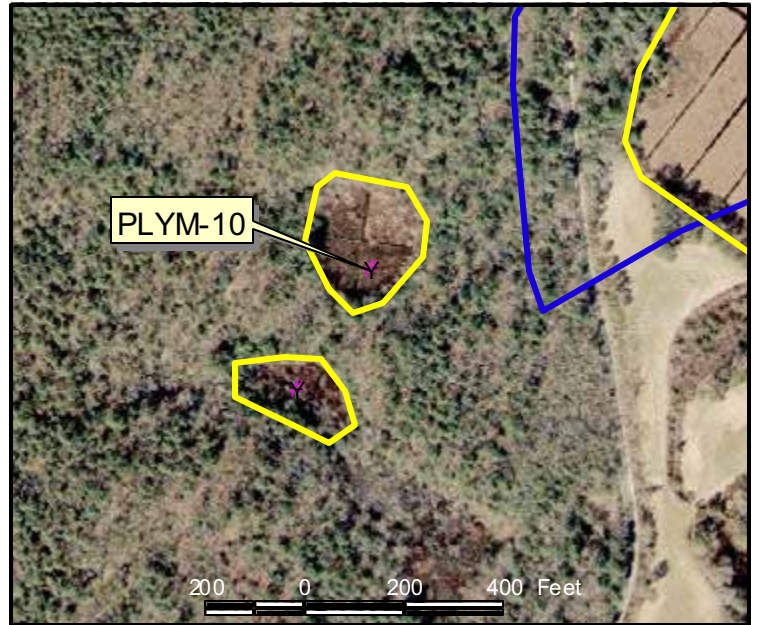
Comments: This bog is within the Natural Heritage and Endangered Species Program's 2003 Priority Habitat for Rare Species and a DEP mapped High Yield Aquifer.



Town: Plymouth **Site:** PLYM-10

Disturbance Type: Abandoned Bog
Disturbed Area: 1.1 acres
Owner: John Alden
Assessors' Lot Number: 129-000-013-00B
Cubic Yards of Fill to be Removed: 0

Comments: This bog is within the Natural Heritage and Endangered Species Program's 2003 Priority Habitat for Rare Species and a DEP mapped High Yield Aquifer.



Town: Plymouth

Site: PLYM-11

Disturbance Type: Abandoned Bog

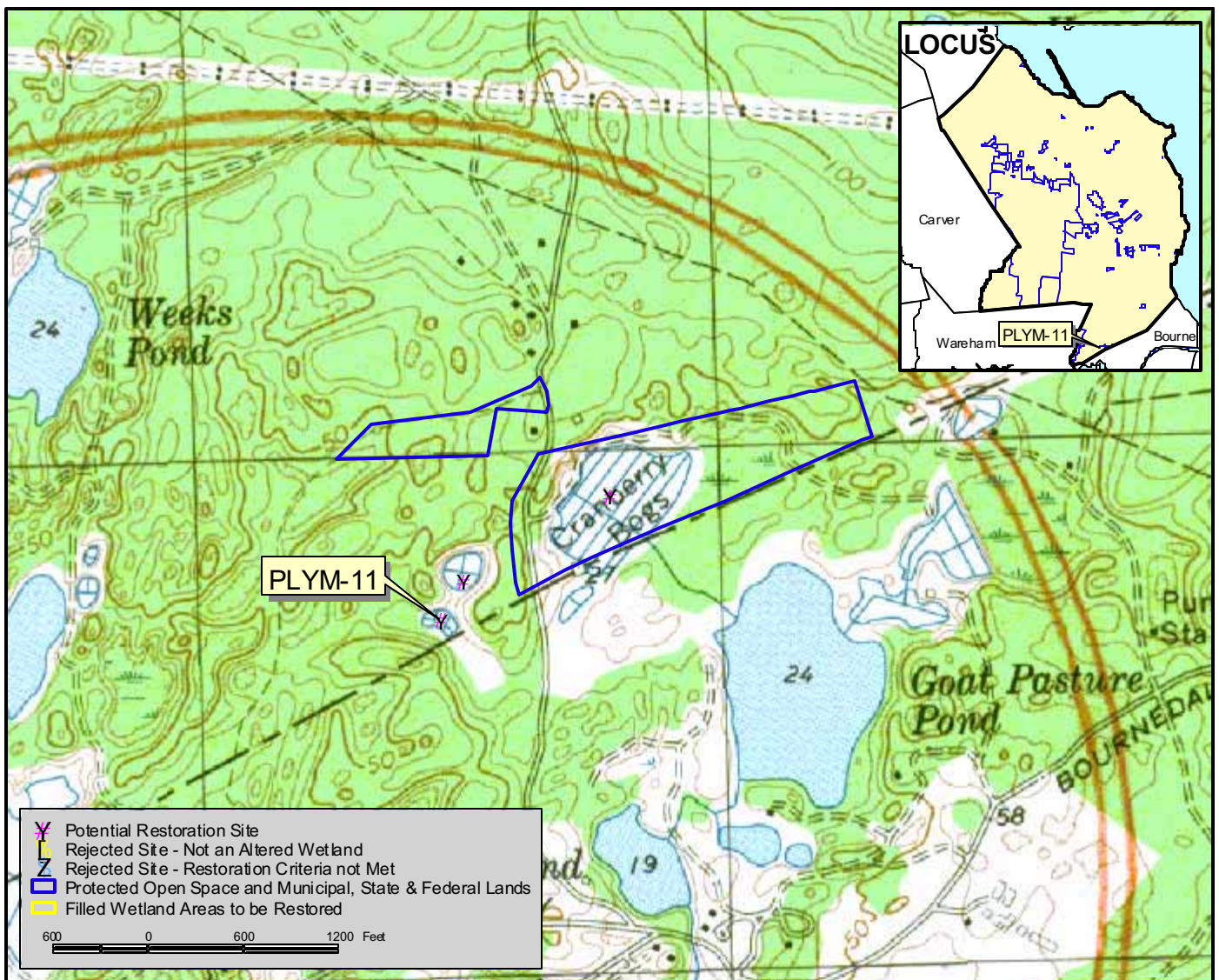
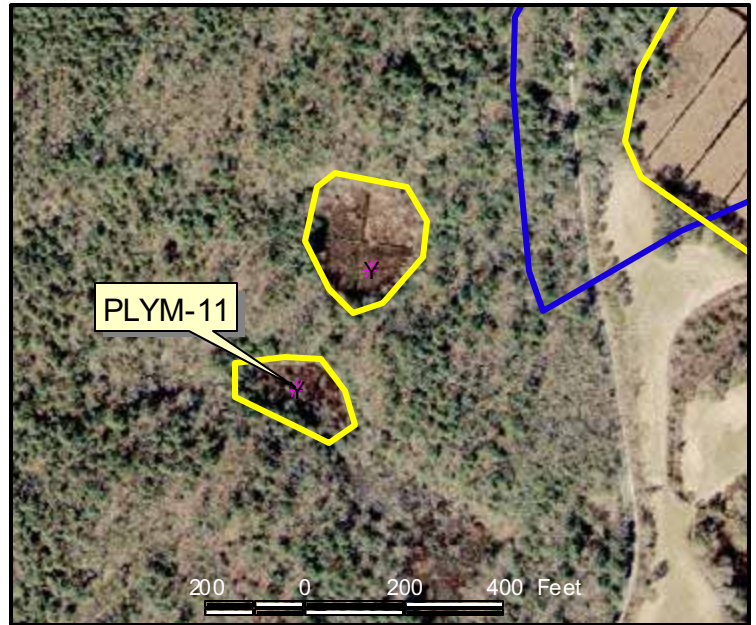
Disturbed Area: 0.6 acres

Owner: John Alden

Assessors' Lot Number: 129-000-014-00B

Cubic Yards of Fill to be Removed: 0

Comments: This bog is within the Natural Heritage and Endangered Species Program's 2003 Priority Habitat for Rare Species and a DEP mapped High Yield Aquifer.



Town: Plymouth

Site: PLYM-12

Disturbance Type: Abandoned Bog

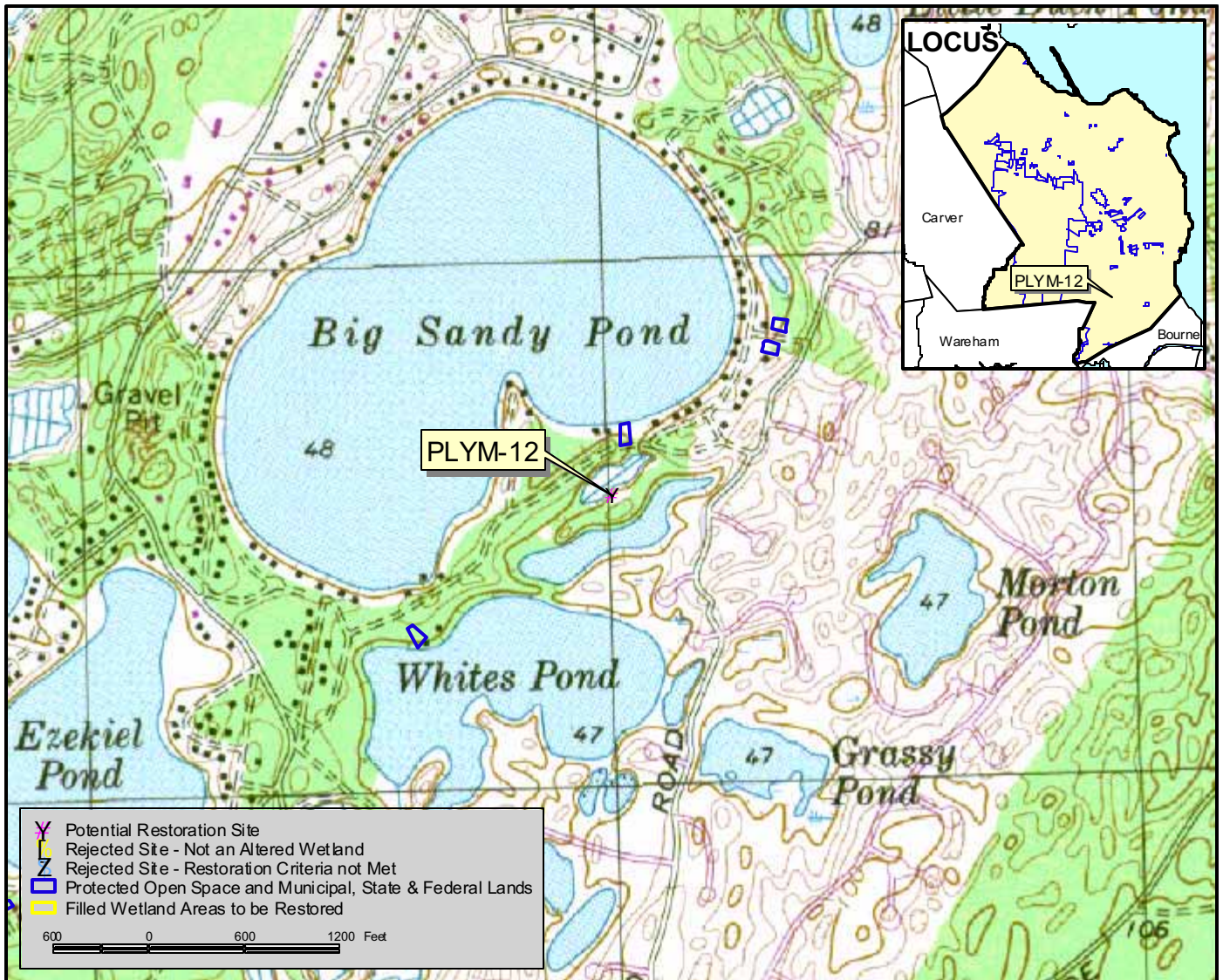
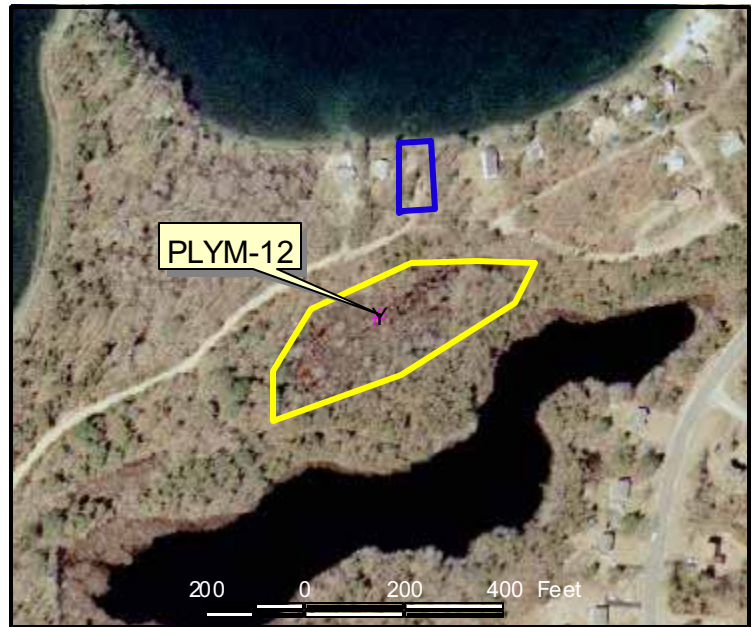
Disturbed Area: 2.0 acres

Owner: Conti/Gunning Point Corporation

Assessors' Lot Number: 123-01P-1282-000

Cubic Yards of Fill to be Removed: 0

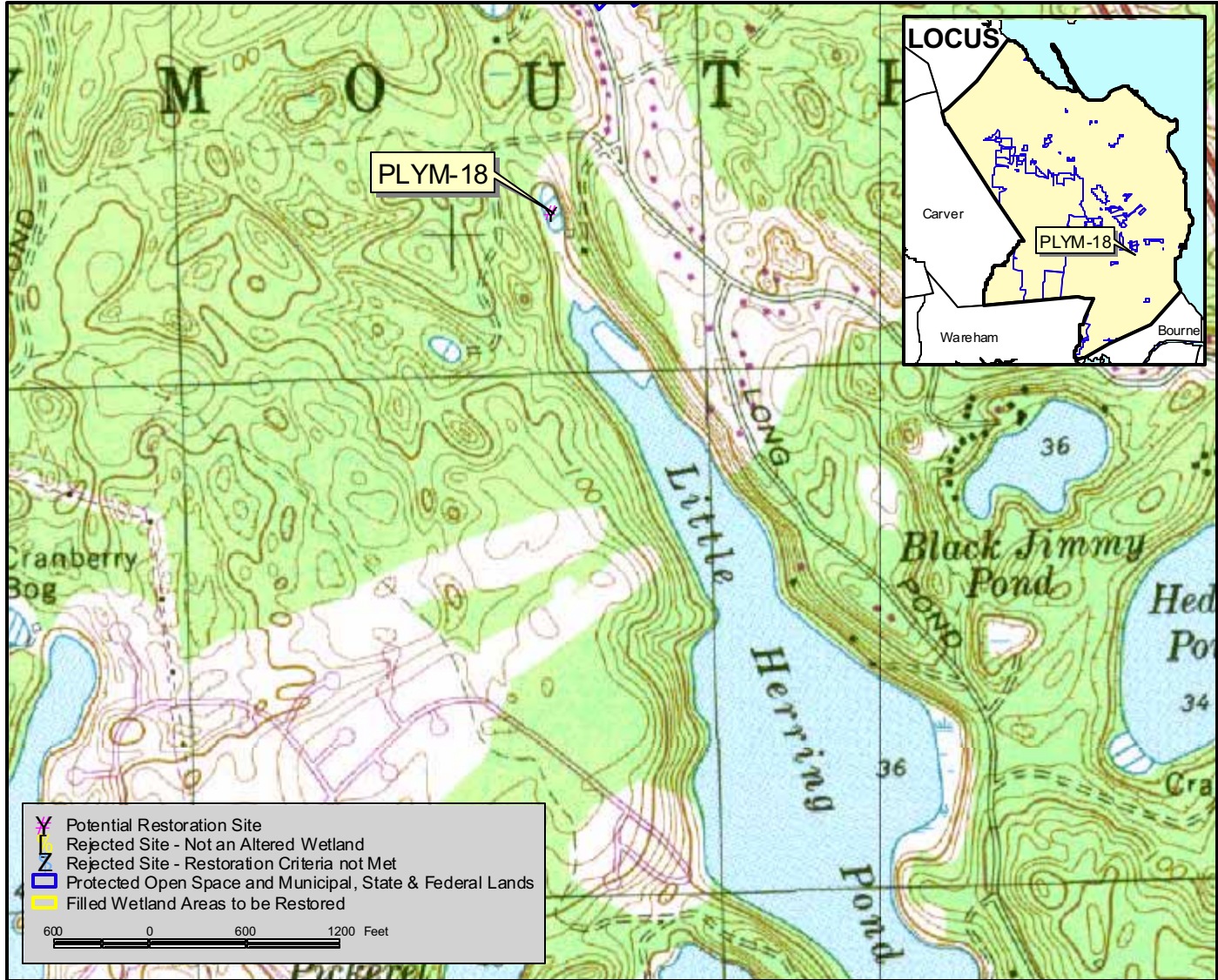
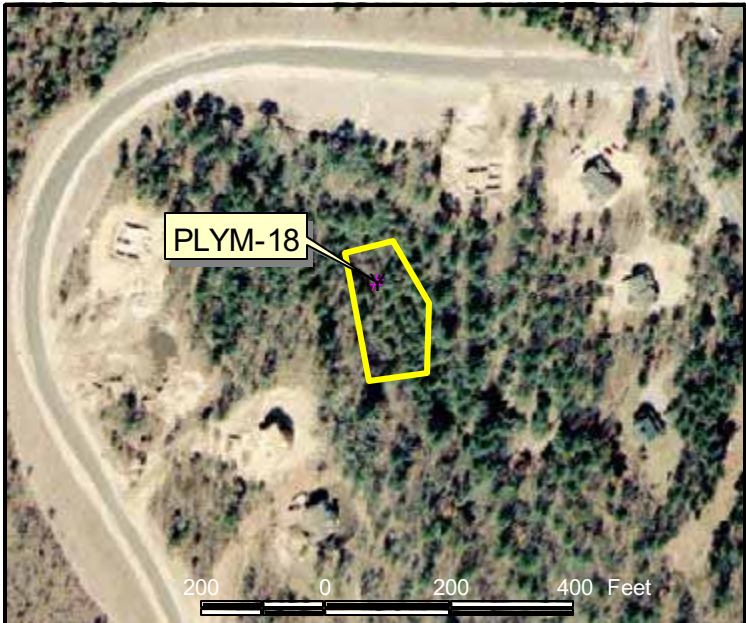
Comments: This bog is within the Natural Heritage and Endangered Species Program's 2003 Priority Habitat for Rare Species and a DEP mapped High Yield Aquifer.



Town: Plymouth **Site:** PLYM-18

Disturbance Type: Abandoned Bog
Disturbance Area: 2.0 acres
Owner: Lee C. Pulis
Assessors' Lot Number: 122-000-1022B-0
Cubic Yards of Fill to be Removed: 0

Comments: This bog is within a DEP mapped High Yield Aquifer and contains a Natural Heritage and Endangered Species Program mapped potential vernal pool (not the same as a certified vernal pool).



Town: Plymouth

Site: PLYM-25

Disturbance Type: Abandoned Bog

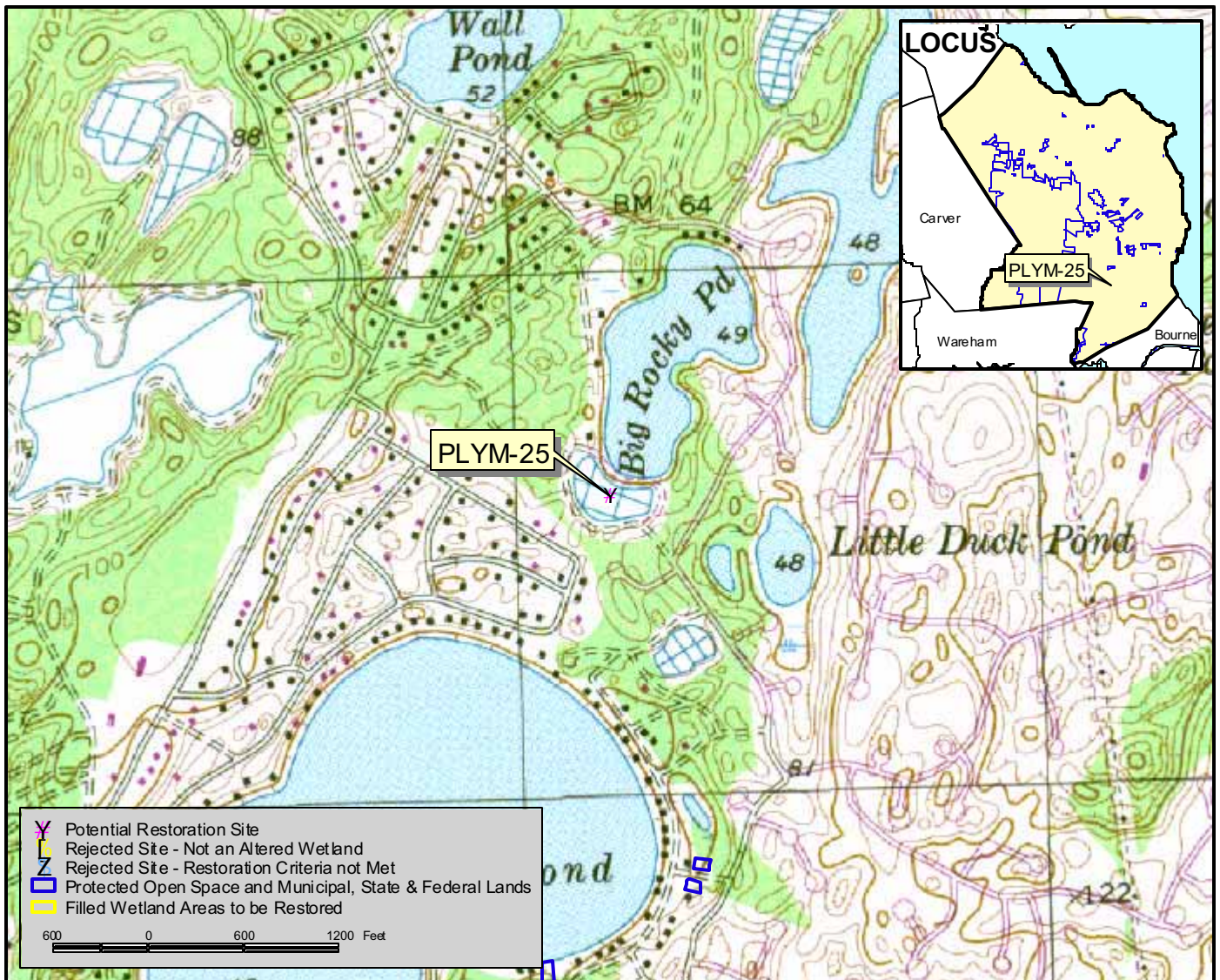
Disturbed Area: 4.1 acres

Owner: LeBlanc Homes of Massachusetts

Assessors' Lot Number: 129-000-007-059S

Cubic Yards of Fill to be Removed: 0

Comments: This bog is within a Public Water Supply Zone II and a DEP mapped High Yield Aquifer.



Town: Plymouth

Site: PLYM-26

Disturbance Type: Abandoned Bog

Disturbed Area: 2.5 acres

Owner: Boston Minuteman Council, Inc.

Assessors' Lot Number: 058-000-026B-00

Cubic Yards of Fill to be Removed: 0

Comments: This bog is within the Natural Heritage and Endangered Species Program's 2003 Priority Habitat for Rare Species and a DEP mapped High Yield Aquifer.

