

## Appendix 6: Middleborough Potential Restoration Sites



Town: Middleborough

Site: MIDD-9

**Disturbance Type:** Abandoned Bog

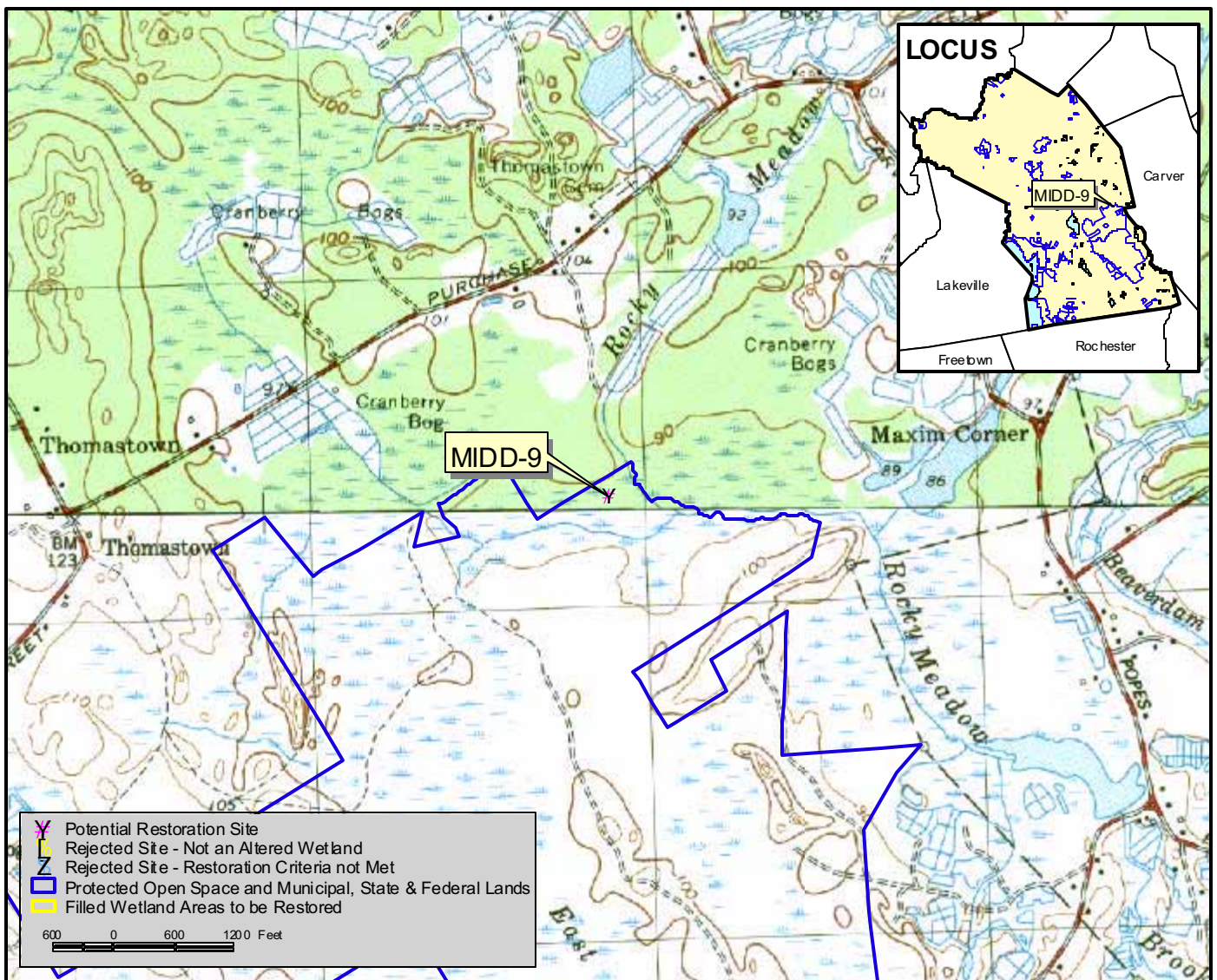
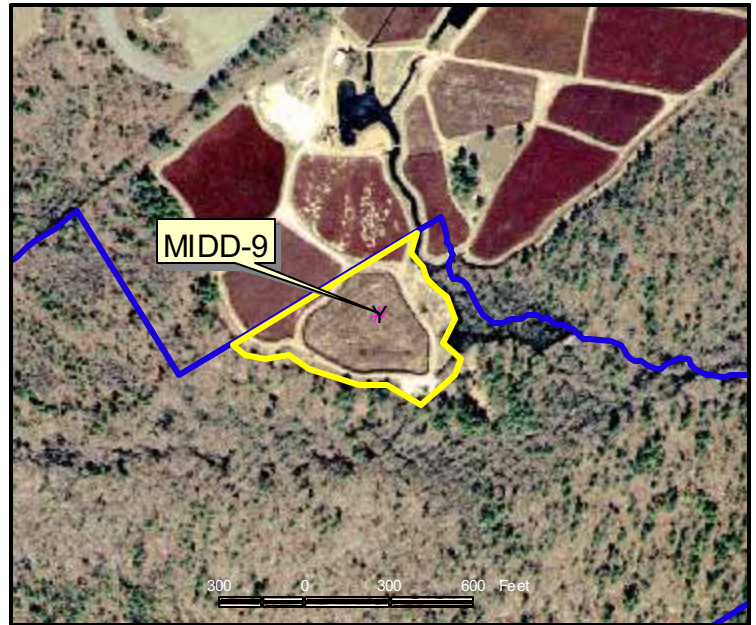
**Disturbed Area:** 5.5 acres

**Owner:** Commonwealth of Massachusetts,  
Department of Fish and Game

**Assessors' Lot Number:** 69-3497

**Cubic Yards of Fill to be Removed:** 0

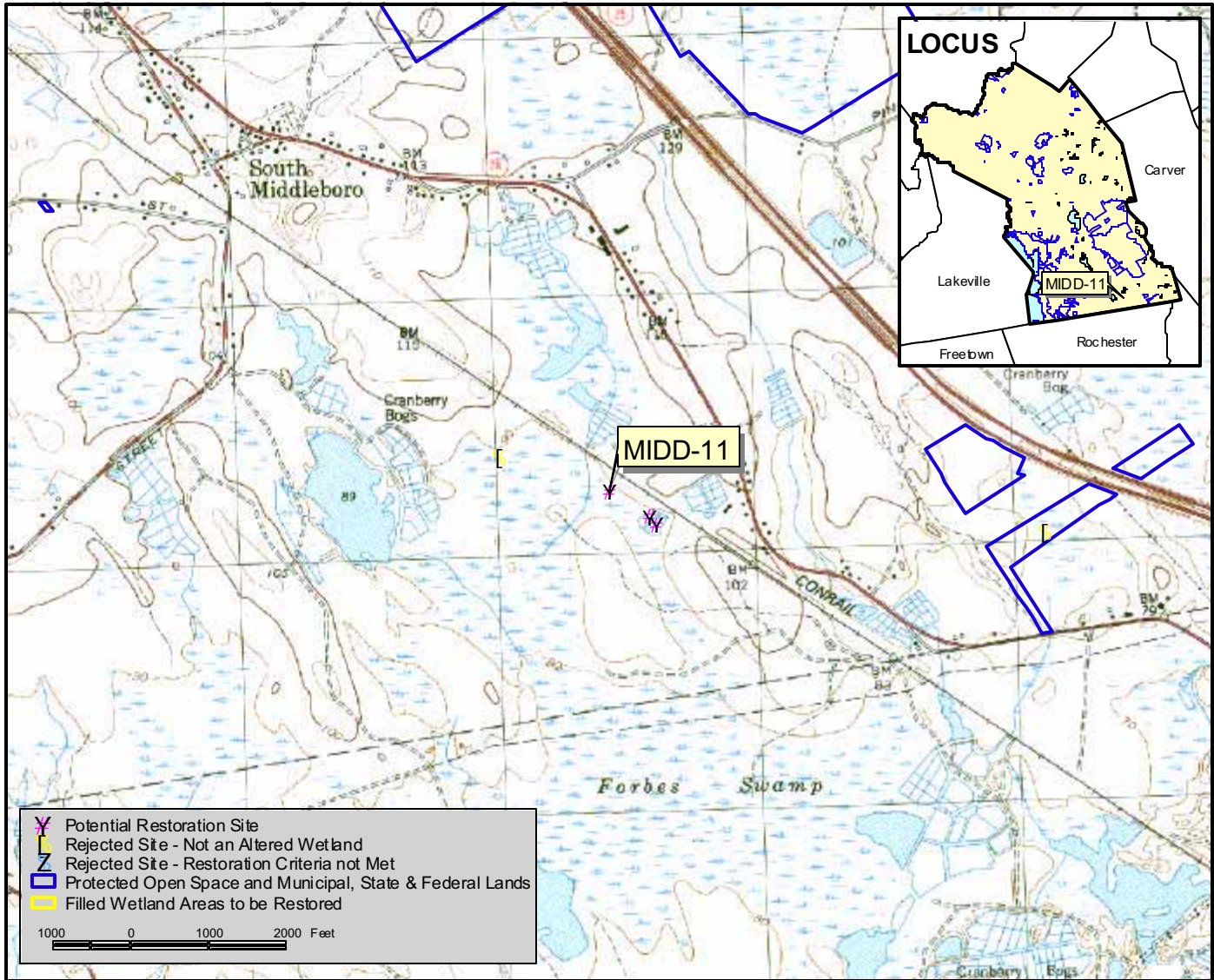
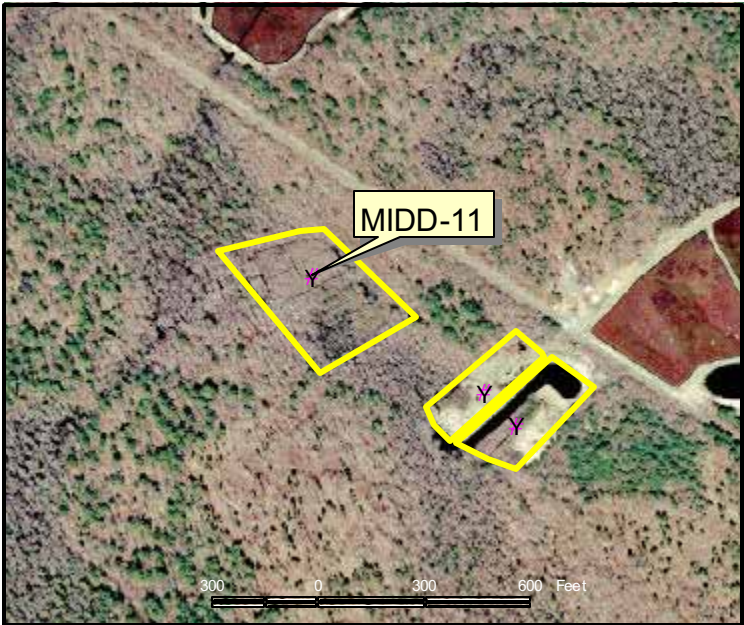
**Comments:** This site has easy access off of  
Purchase Street.



**Town:** Middleborough      **Site:** MIDD-11

**Disturbance Type:** Abandoned bog  
**Disturbed Area:** 2.6 acres  
**Owner:** Manuel E. Reposa  
**Assessors' Lot Number:** 109-2816  
**Cubic Yards of Fill to be Removed:** 0

**Comments:** This bog is within a DEP mapped Medium Yield Aquifer.





**Town:** Middleborough      **Site:** MIDD-13

**Disturbance Type:** Abandoned bog and fill  
**Disturbed Area:** 1.2 acres  
**Owner:** Mount Waldo Operations, Inc.  
**Assessors' Lot Number:** 109-2963  
**Cubic Yards of Fill to be Removed:** 4,000

**Comments:** This bog is within a DEP mapped Medium Yield Aquifer.

