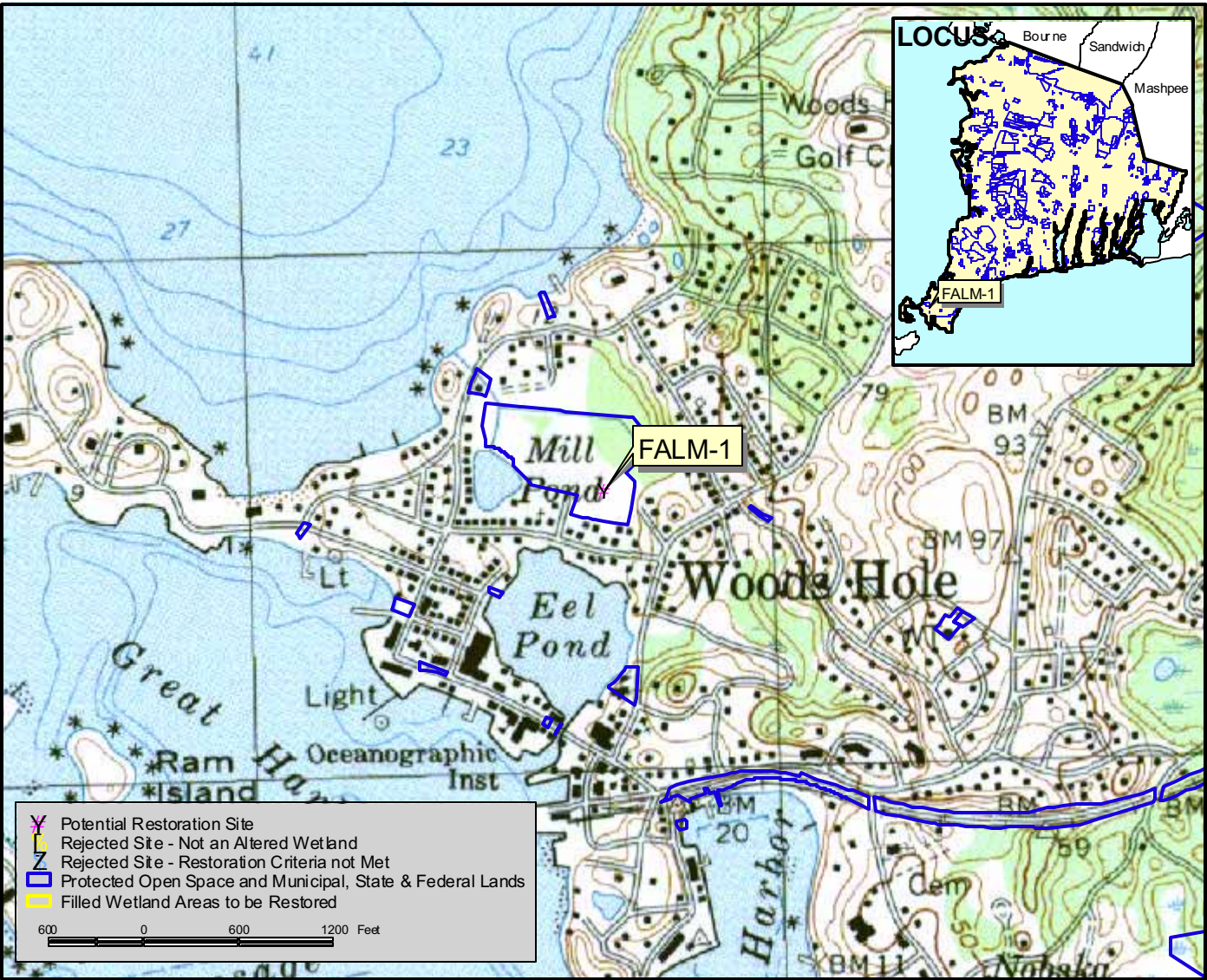


Appendix 3: Falmouth Potential Restoration Sites

Town: Falmouth **Site:** FALM-1

Disturbance Type: Fill
Disturbed Area: 0.3 acres
Owner: Town of Falmouth
Assessors' Lot Number: 49A-04-56A-000
Cubic Yards of Fill to be Removed: 5,950

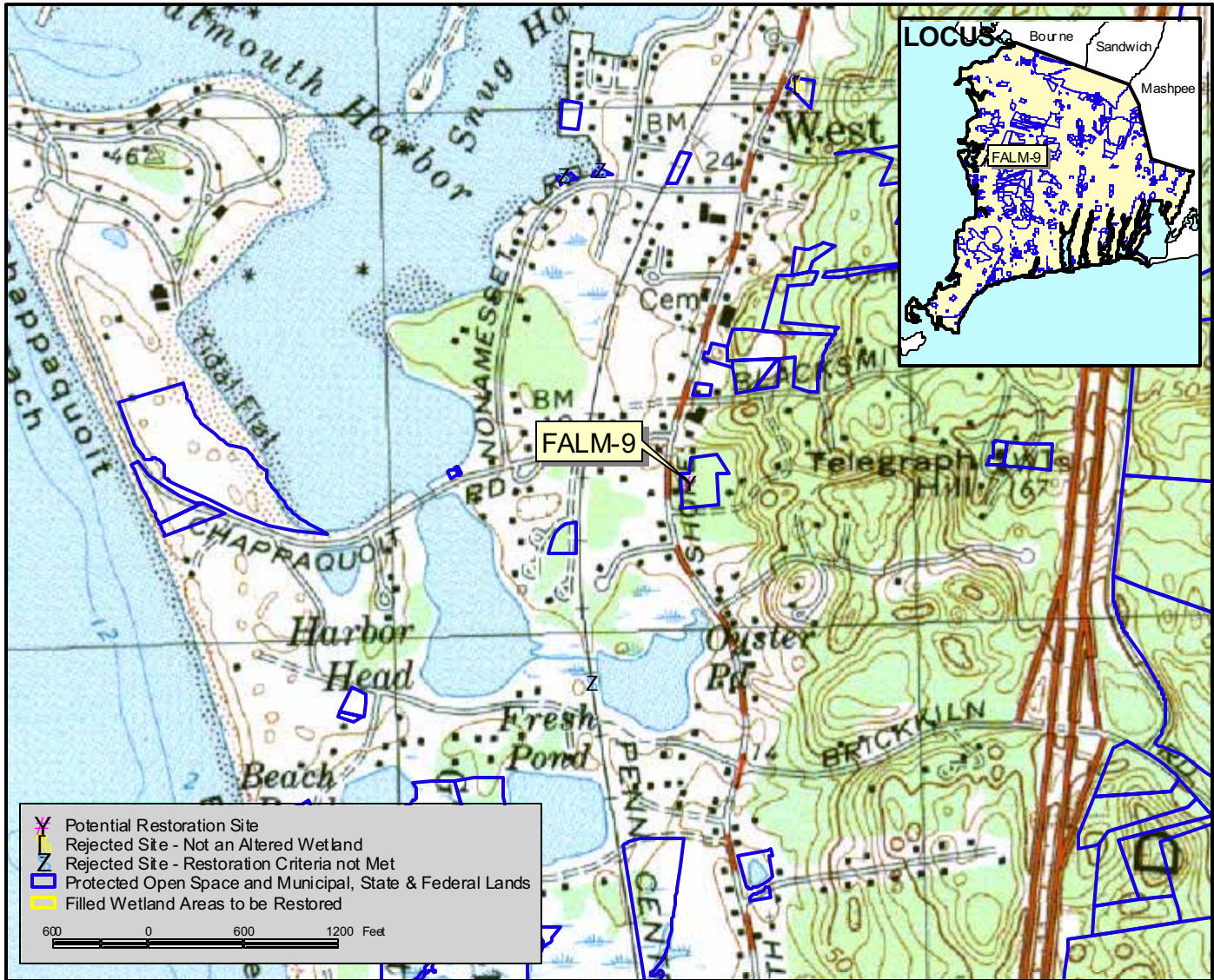
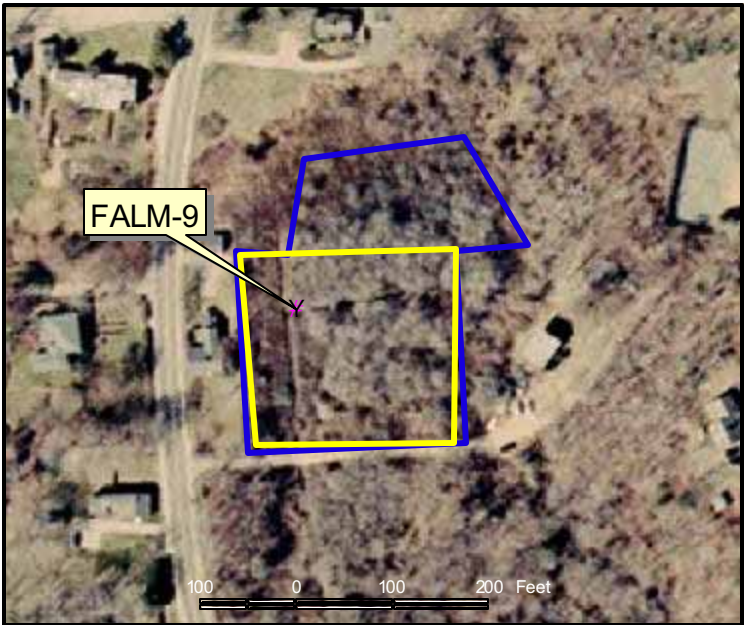
Comments: This fill is typical of waste from municipal construction projects (i.e. rocks, dirt and pieces of asphalt). Disposal is a problem due to the distance from the appropriate municipal facility.



Town: Falmouth **Site:** FALM-9

Disturbance Type: Ditching
Disturbed Area: 1 acre
Owner: Salt Pond Area Bird Sanctuaries
Assessors' Lot Number: 24-15-03A-00A
Cubic Yards of Fill to be Removed: 0

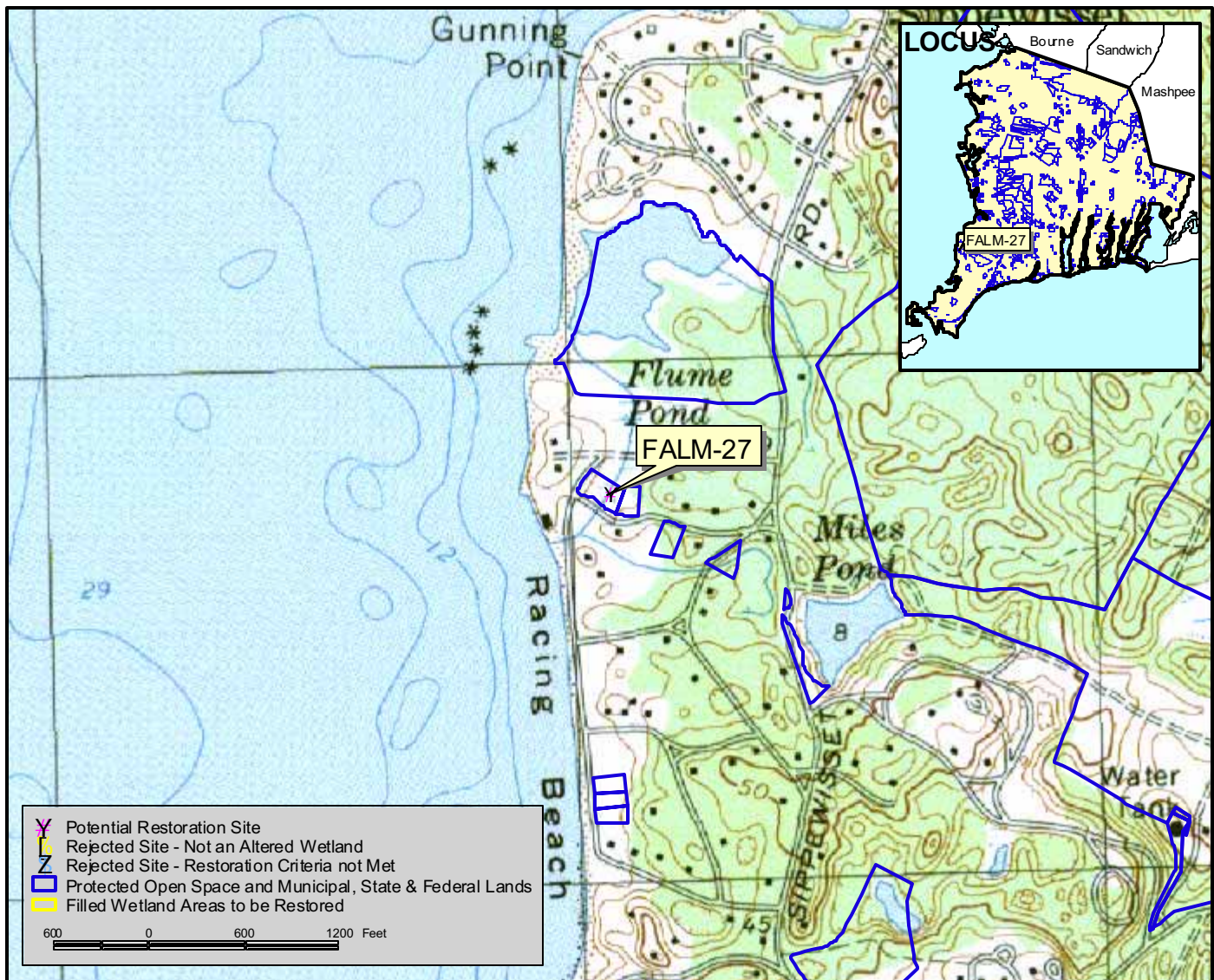
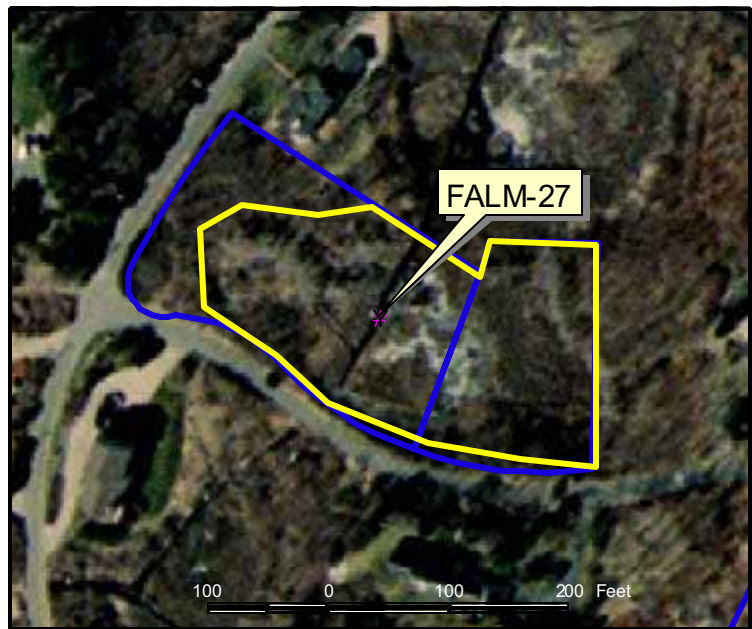
Comments: Ditching has lowered the water level in this wetland. Some *Phragmites australis* has become established due to the input of road runoff from Route 28A.



Town: Falmouth **Site:** FALM-27

Disturbance Type: Ditching
Disturbed Area: 1.1 acres
Owner: Salt Pond Area Bird Sanctuaries
Assessors' Lot Number: 37-04-002-125
Cubic Yards of Fill to be Removed: 0

Comments: Elevations should be checked at this site to determine the possibility of saltmarsh restoration.



Town: Falmouth **Site:** FALM-28

Disturbance Type: Fill
Disturbed Area: 0.5 acres
Owner: Salt Pond Area Bird Sanctuaries
Assessors' Lot Number: 24A-11-002-004
Cubic Yards of Fill to be Removed: 5,950

Comments: Social acceptability for removal of this material may be a problem for the Board of Trustees of the Salt Pond Area Bird Sanctuaries.

