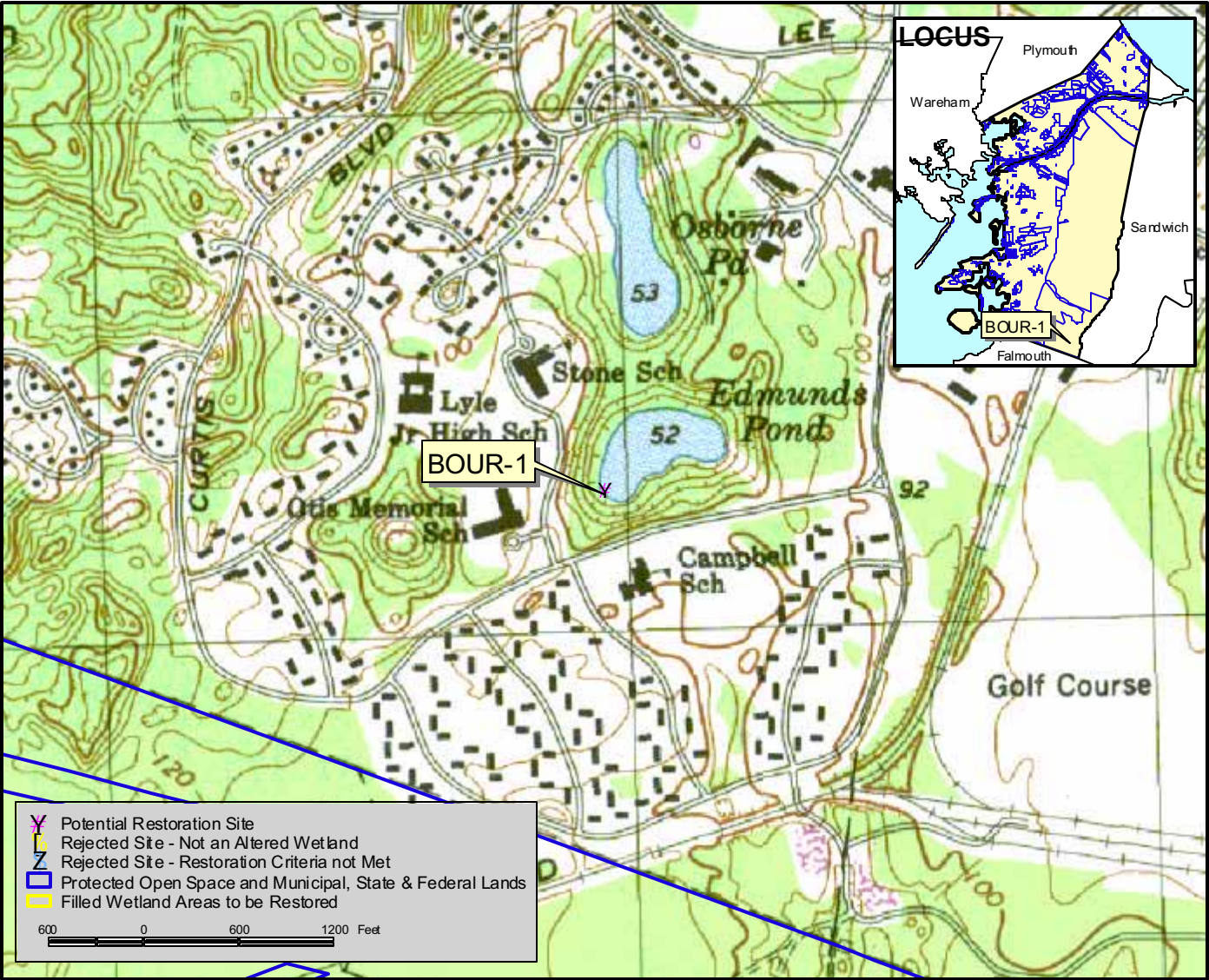
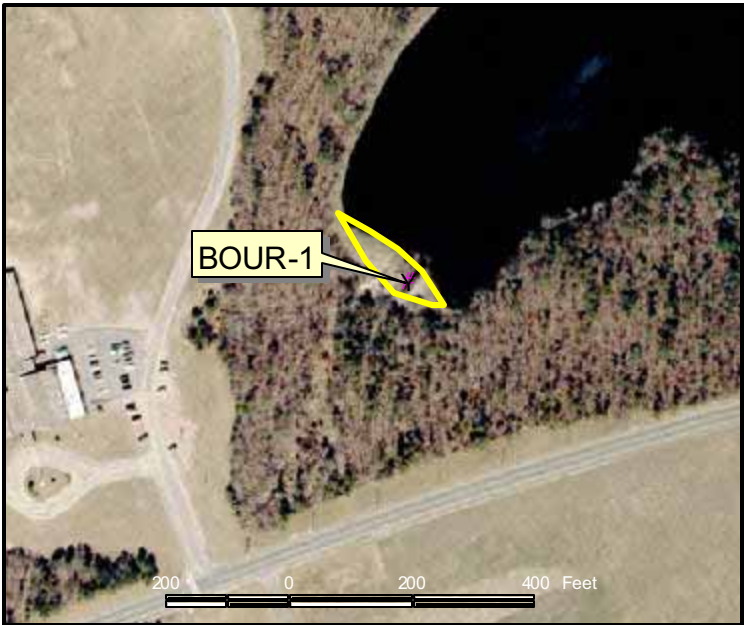


Appendix 1: Bourne Potential Restoration Sites

Town: Bourne **Site:** BOUR-1

Disturbance Type: Fill
Disturbed Area: 0.19 acre
Owner: Massachusetts Military Reservation (US Government)
Assessors' Lot Number: 22-0-0
Cubic Yards of Fill to be Removed: 606

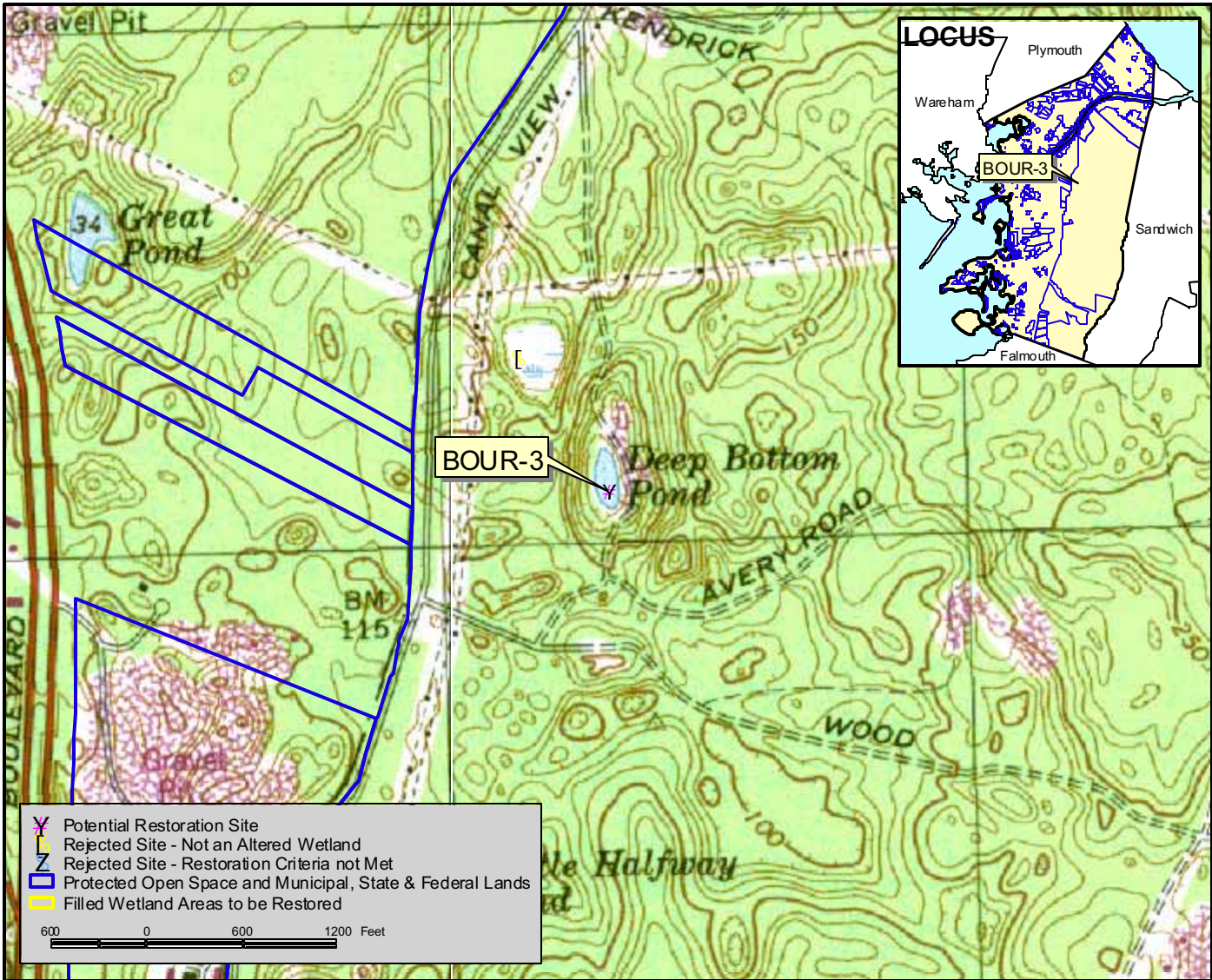
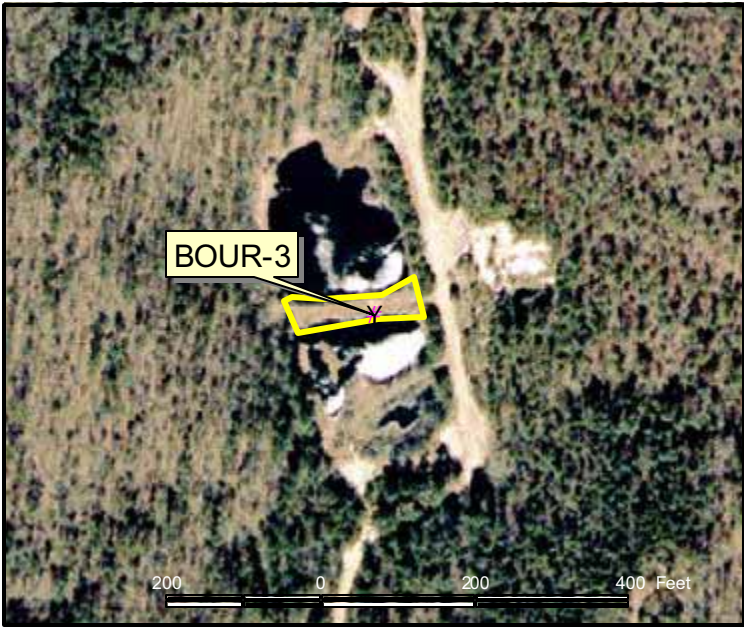
Comments: All data for this site have been generated by aerial photography. Access to the site is problematic due to national security concerns. This site is within the Natural Heritage and Endangered Species Program's 2003 Priority Habitat for Rare Species.



Town: Bourne **Site:** BOUR-3

Disturbance Type: Fill
Disturbed Area: 0.15 acre
Owner: Massachusetts Military Reservation (US Government)
Assessors' Lot Number: 22-0-0
Cubic Yards of Fill to be Removed: 487

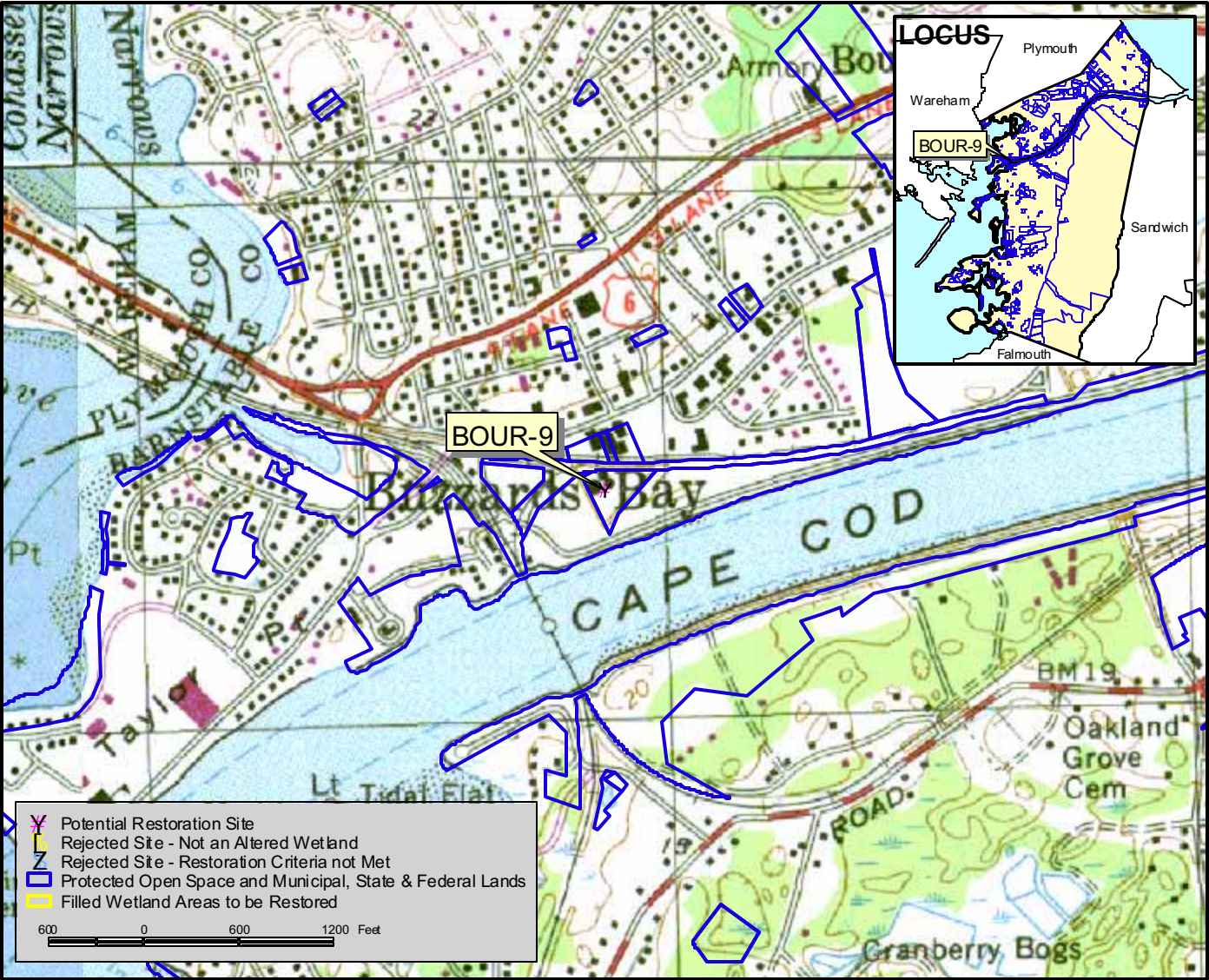
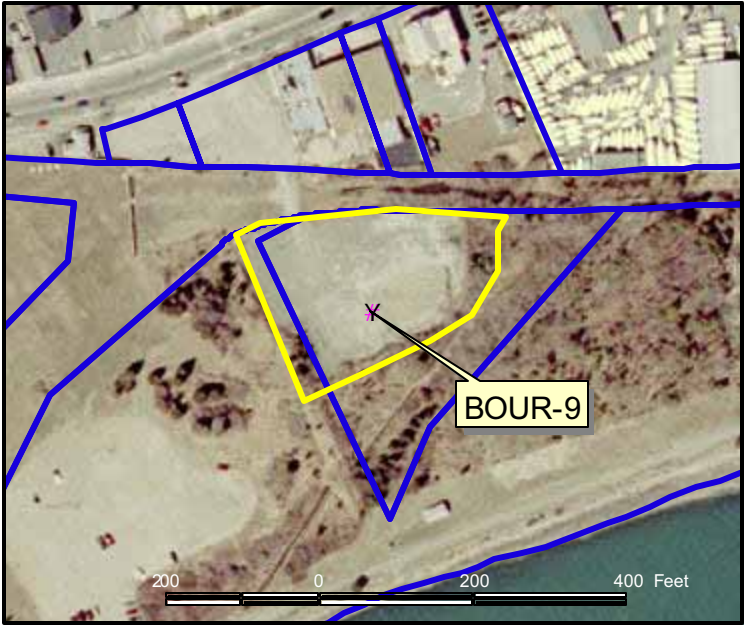
Comments: All data for this site have been generated by aerial photography. Access to the site is problematic due to national security concerns. This site is within the Natural Heritage and Endangered Species Program's 2003 Priority Habitat for Rare Species.



Town: Bourne **Site:** BOUR-9

Disturbance Type: Fill
Disturbed Area: 1.3 acres
Owner: Town of Bourne
Assessors' Lot Number: 23-2-2
Cubic Yards of Fill to be Removed: 6,153

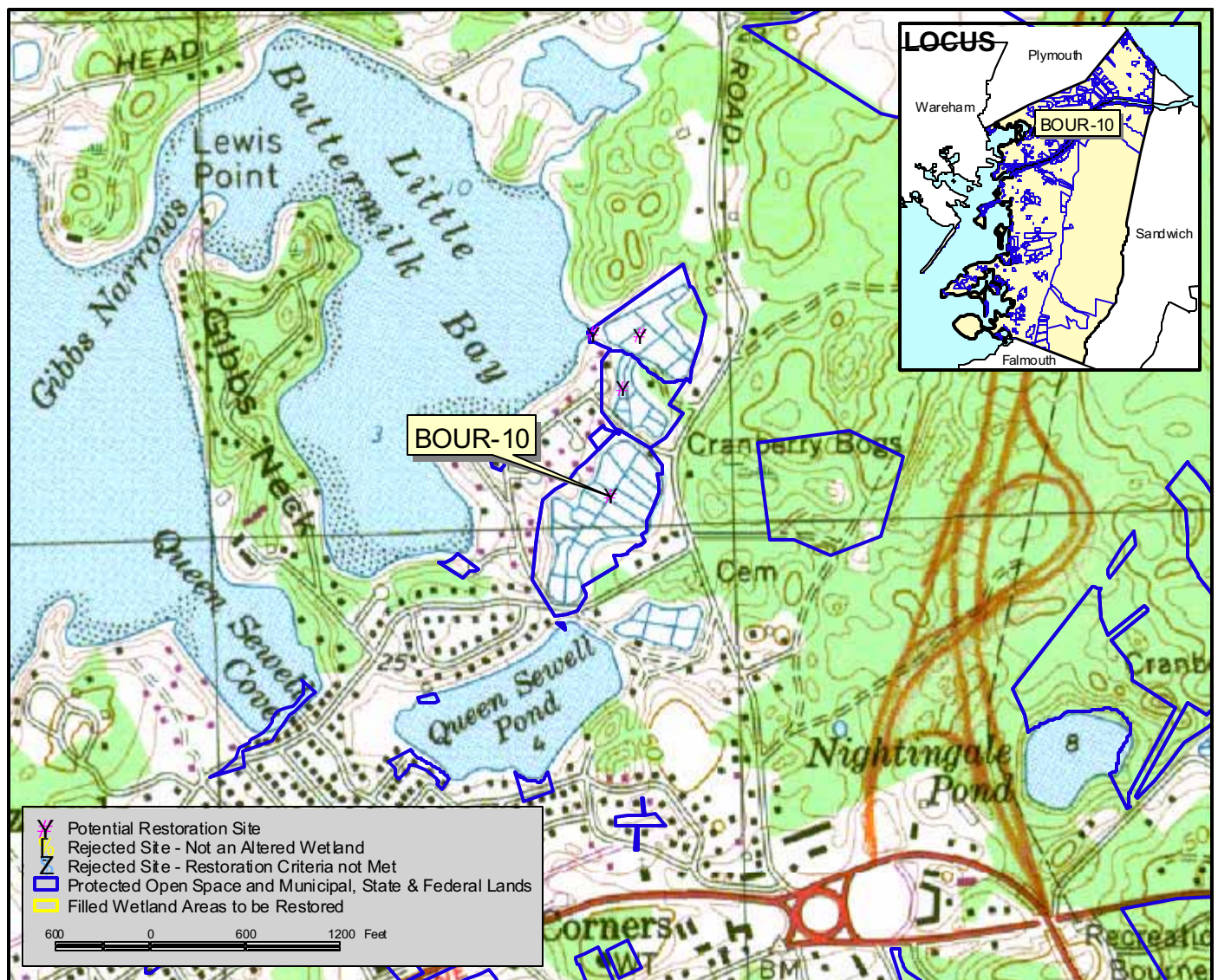
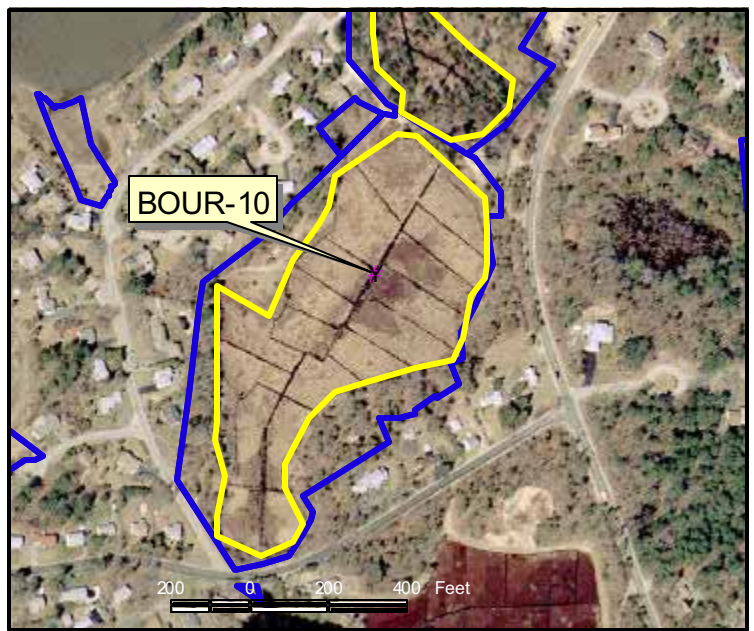
Comments: This parking lot appears as a depression on earlier USGS topographical maps. Predevelopment conditions are difficult to determine due to the extensive land alterations associated with the construction of the Cape Cod Canal.



Town: Bourne **Site:** BOUR-10

Disturbance Type: Abandoned Bog
Disturbed Area: 8.4 acres
Owner: Bourne Open Space Committee
Assessors' Lot Number: 20-1-2
Cubic Yards of Fill to be Removed: 0

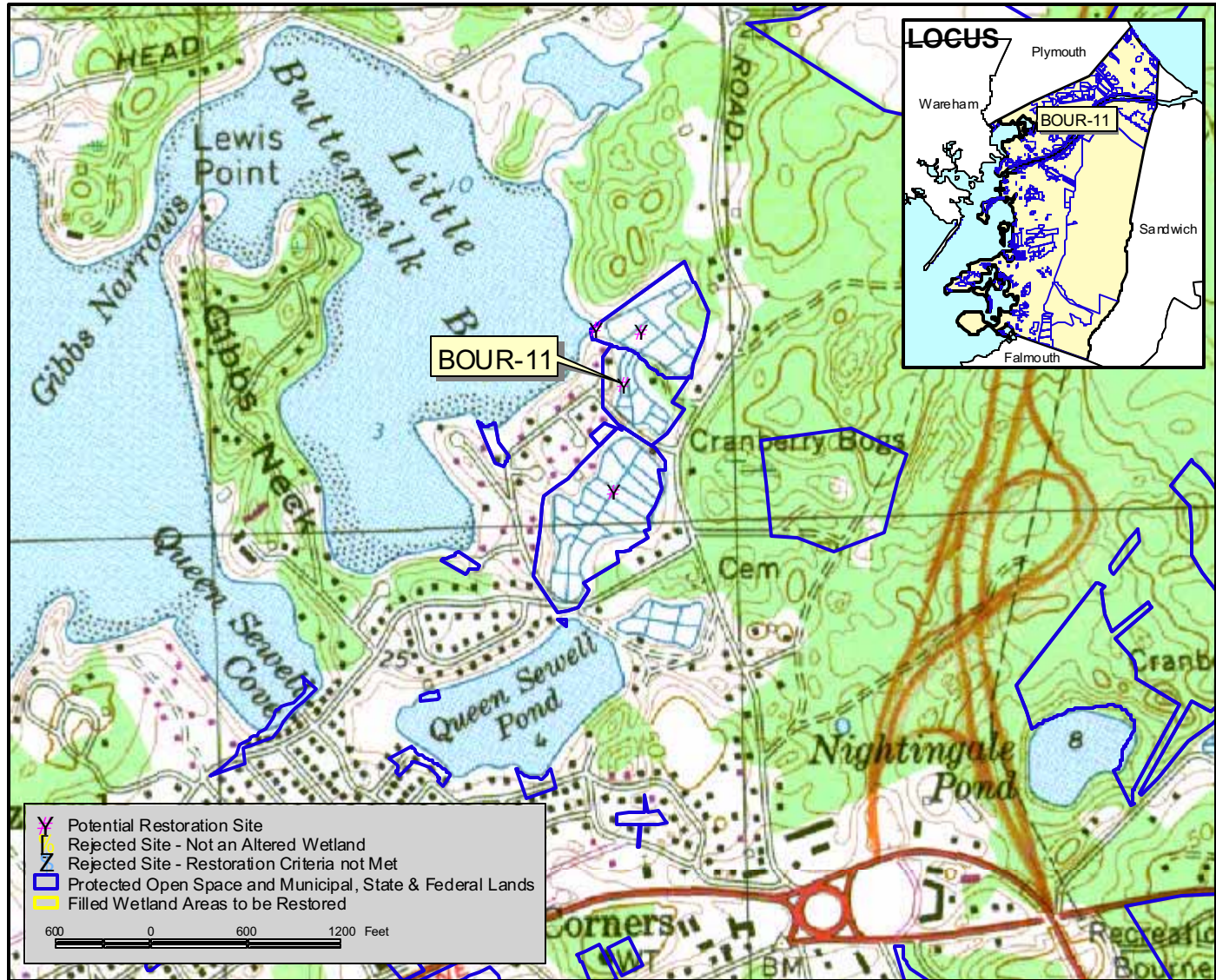
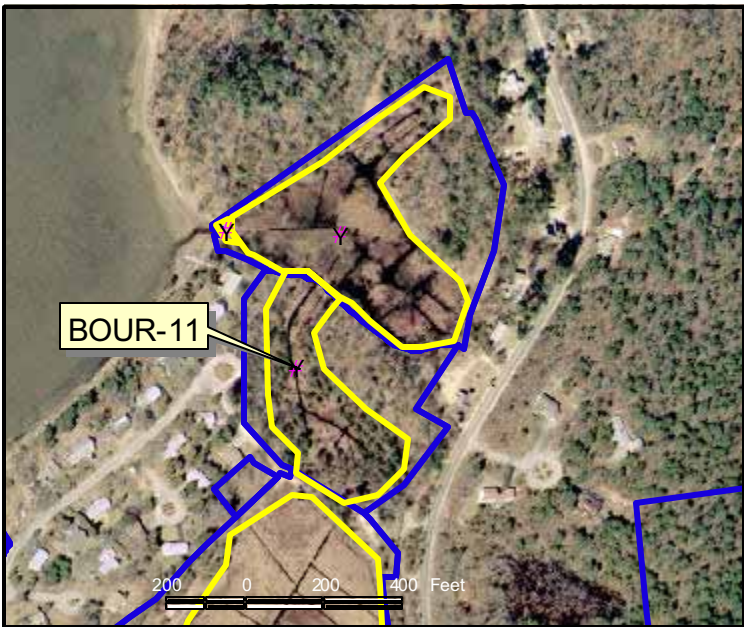
Comments: This site is part of a larger complex of abandoned bogs between Little Buttermilk Bay and Queen Sewell Pond. It's the site of a historic herring run and within the Natural Heritage and Endangered Species Program's 2003 Priority Habitat for Rare Species.



Town: Bourne **Site:** BOUR-11

Disturbance Type: Abandoned Bog
Disturbed Area: 2.5 acres
Owner: Bourne Open Space Committee
Assessors Lot Number: 15-15-2
Cubic Yards of Fill to be Removed: 0

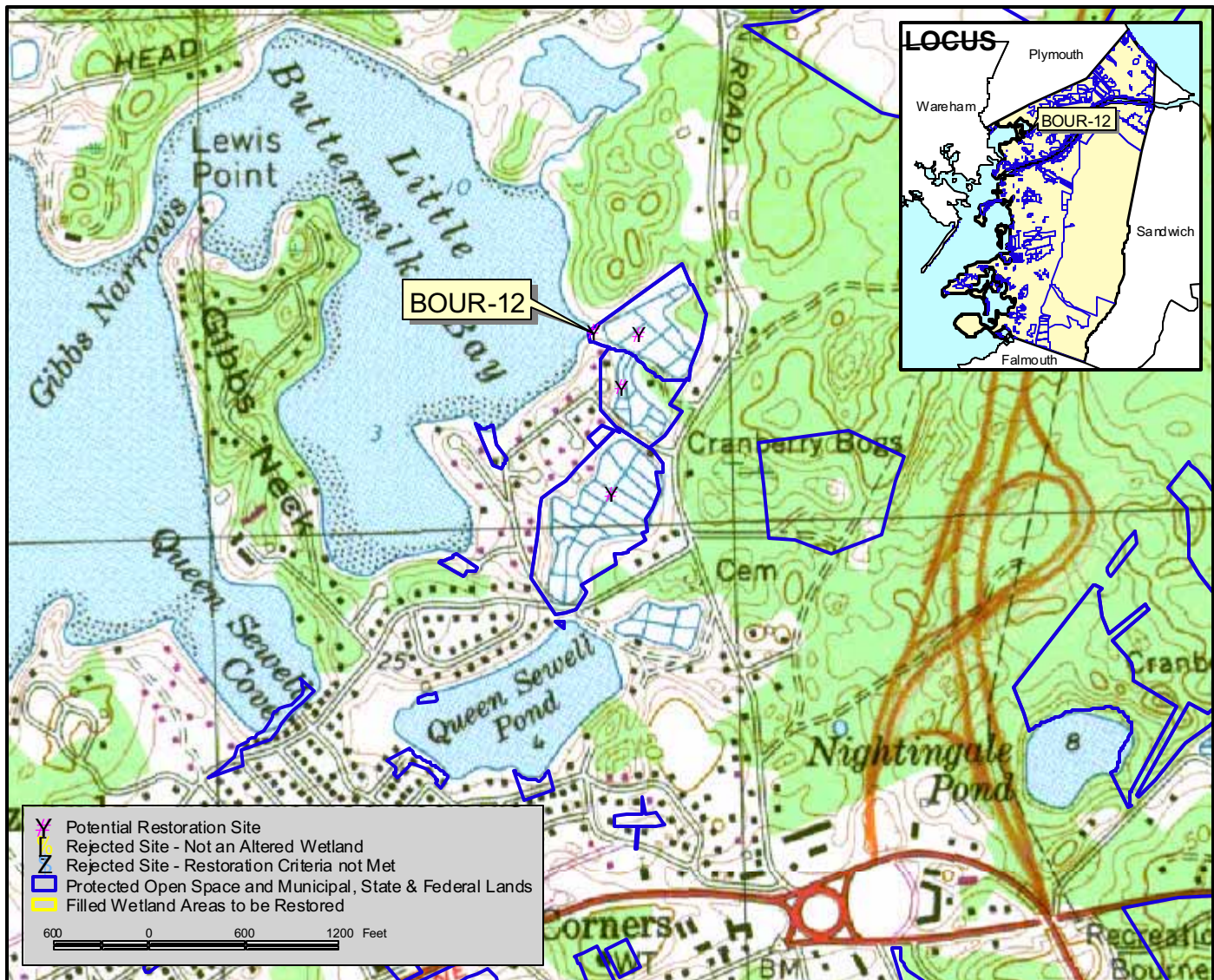
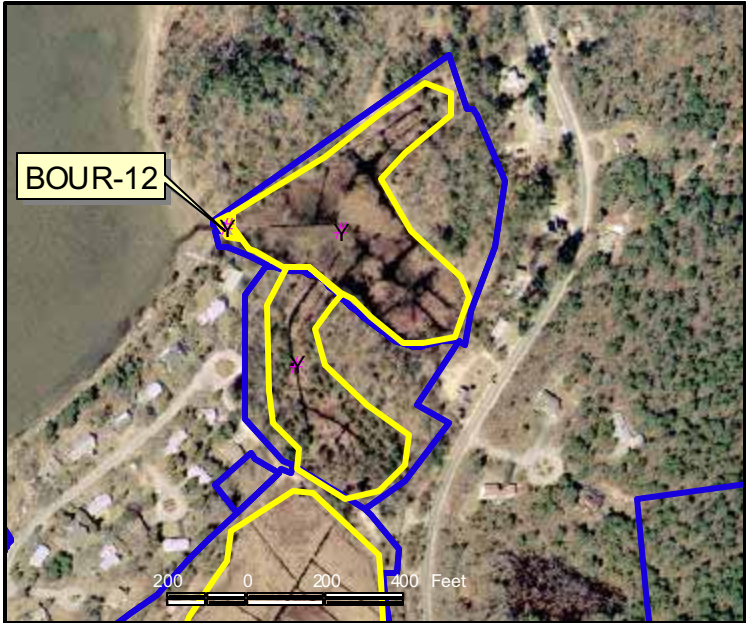
Comments: This site is part of a larger complex of abandoned bogs between Little Buttermilk Bay and Queen Sewell Pond. It's the site of a historic herring run and within the Natural Heritage and Endangered Species Program's 2003 Priority Habitat for Rare Species.



Town: Bourne **Site:** BOUR-12

Disturbance Type: Fill
Disturbed Area: 0.04 acre
Owner: Bourne Open Space Committee
Assessors' Lot Number: 15-10-2
Cubic Yards of Fill to be Removed: 479

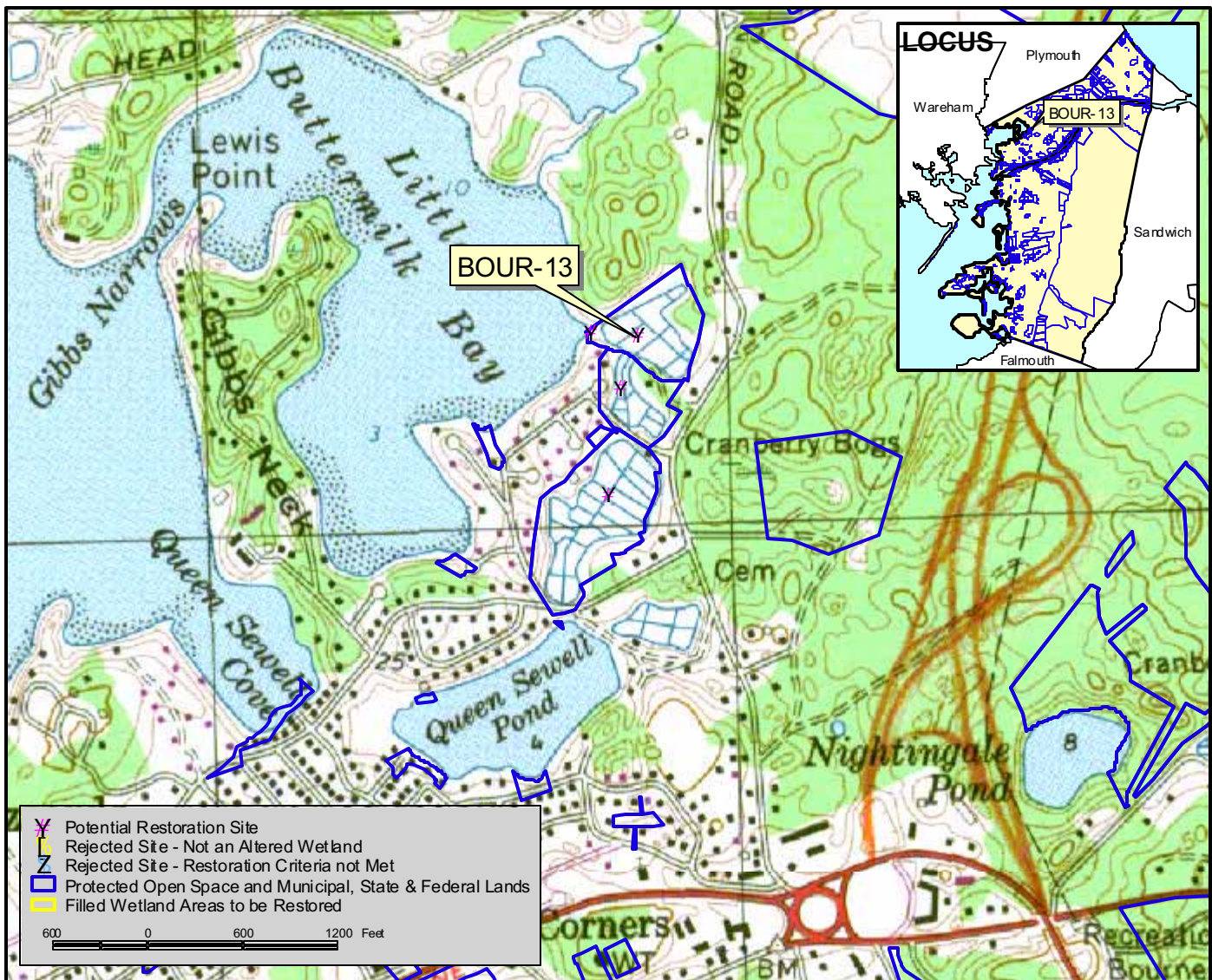
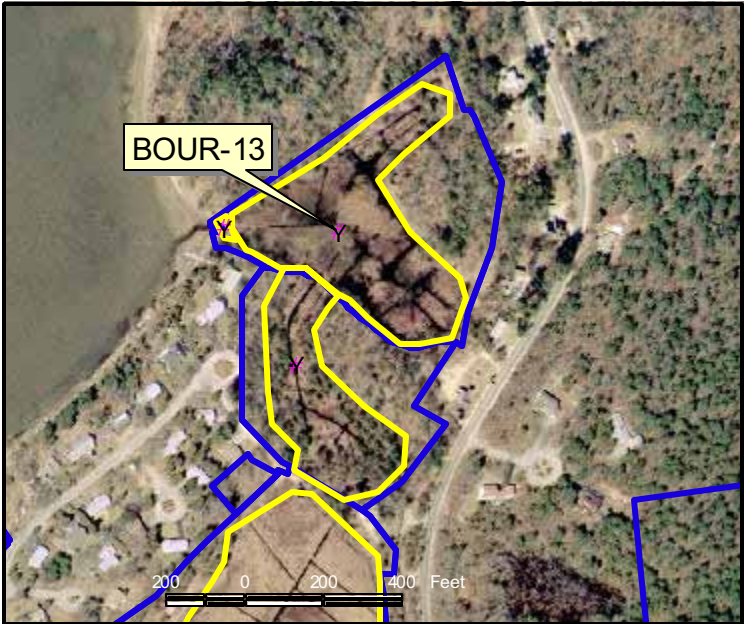
Comments: Access is a problem to this site. It appears that an access easement from the north is required. The dike material is sand and the original borrow area is visible. This site is within the Natural Heritage and Endangered Species Program's 2003 Priority Habitat for Rare Species.



Town: Bourne **Site:** BOUR-13

Disturbance Type: Abandoned Bog
Disturbed Area: 4.1 acres
Owner: Bourne Open Space Committee
Assessors' Lot Number: 15-10-2
Cubic Yards of Fill to be Removed: 0

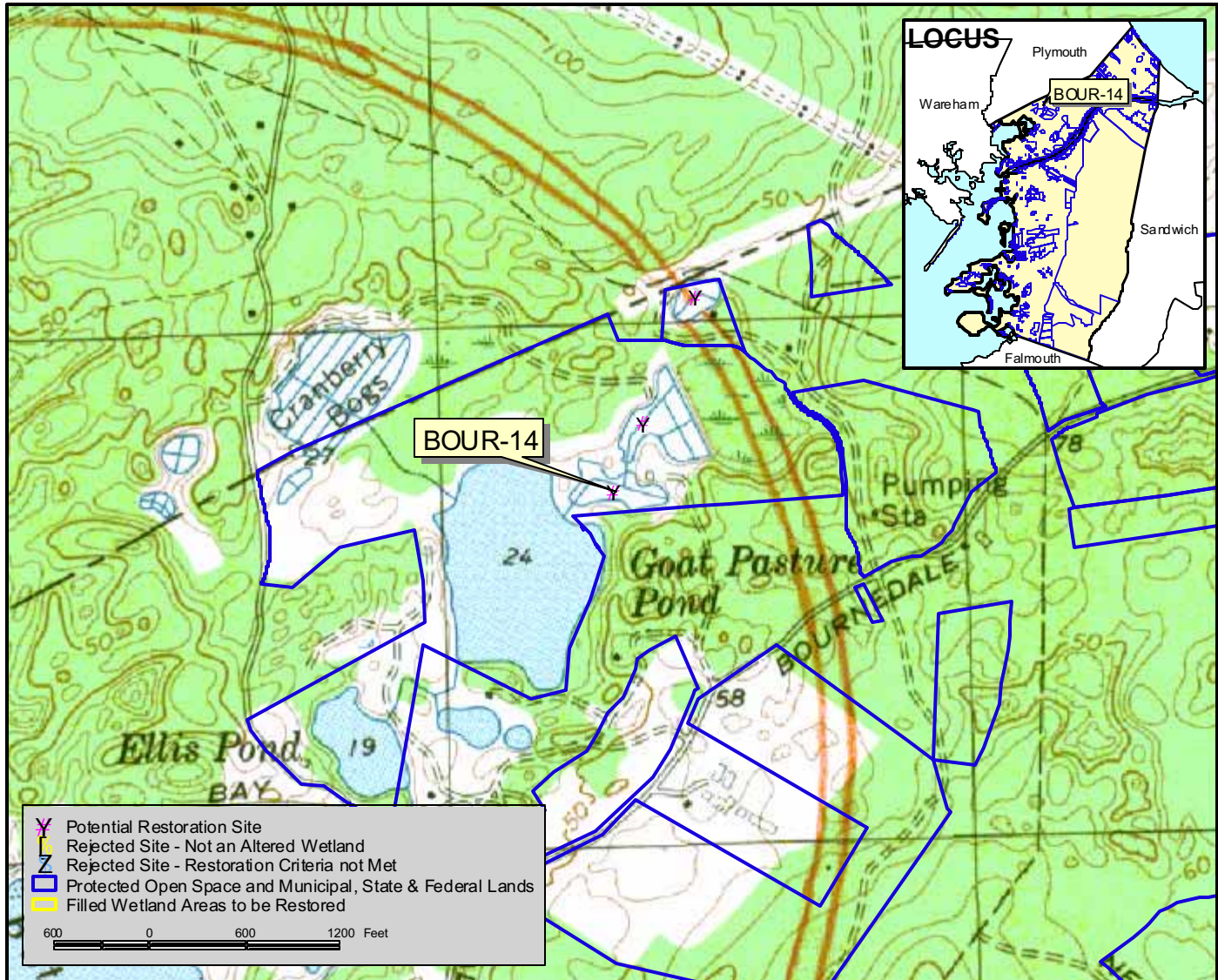
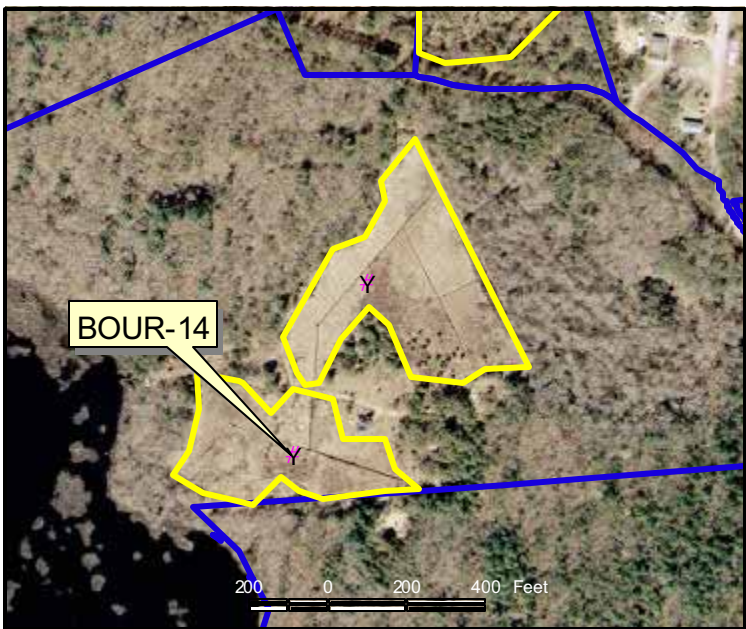
Comments: This site is part of a larger complex of abandoned bogs between Little Buttermilk Bay and Queen Sewell Pond. It's the site of a historic herring run and within the Natural Heritage and Endangered Species Program's 2003 Priority Habitat for Rare Species.



Town: Bourne **Site:** BOUR-14

Disturbance Type: Abandoned Bog
Disturbance Area: 2.7 acres
Owner: John W. Pierce et. al. Trustees
Assessors' Lot Number: 9-19-5
Cubic Yards of Fill to be Removed: 0

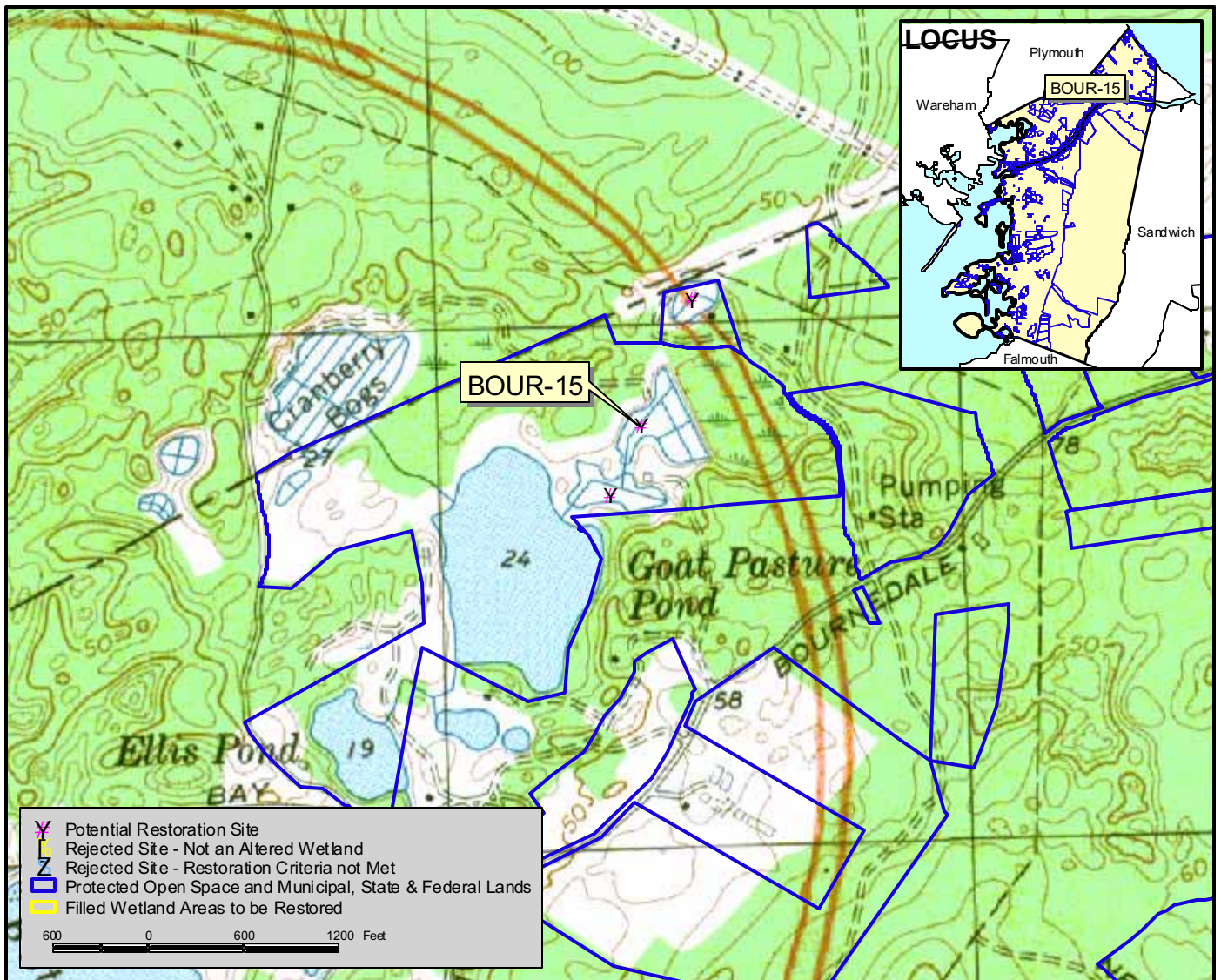
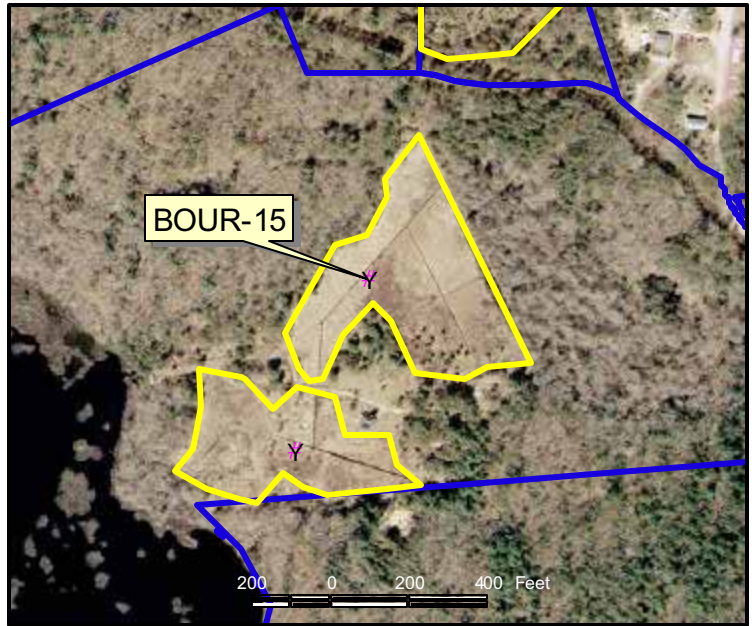
Comments: This bog is within the Natural Heritage and Endangered Species Program's 2003 Priority Habitat for Rare Species and a DEP mapped High Yield Aquifer.



Town: Bourne **Site:** BOUR-15

Disturbance Type: Abandoned Bog
Disturbed Area: 4.2 acres
Owner: John W. Pierce et. al. Trustees
Assessors' Lot Number: 9-19-5
Cubic Yards of Fill to be Removed: 0

Comments: This bog is within the Natural Heritage and Endangered Species Program's 2003 Priority Habitat for Rare Species, a Public Water Supply Zone II, and a DEP mapped High Yield Aquifer.



Town: Bourne **Site:** BOUR-16

Disturbance Type: Abandoned Bog
Disturbed Area: 1.6 acres
Owner: Buzzards Bay Water District
Assessors' Lot Number: 9-3-5
Cubic Yards of Fill to be Removed: 0

Comments: This bog is within a Public Water Supply Zone II and a DEP mapped Medium Yield Aquifer. It is also within the Natural Heritage and Endangered Species Program's 2003 Priority Habitat for Rare Species.

